Exhibit B
Resolution 19-08-XX
Division Transit Project Right of Way Plan

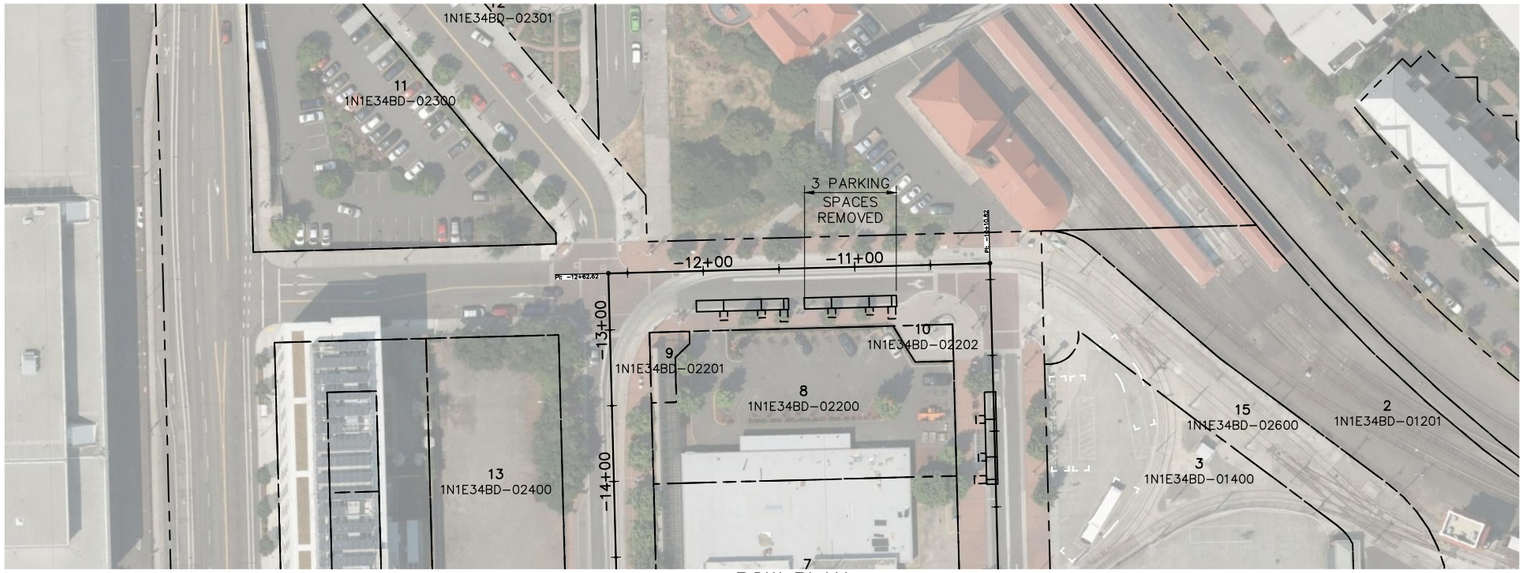

ROW PLAN
SCALE: 1" = 50'

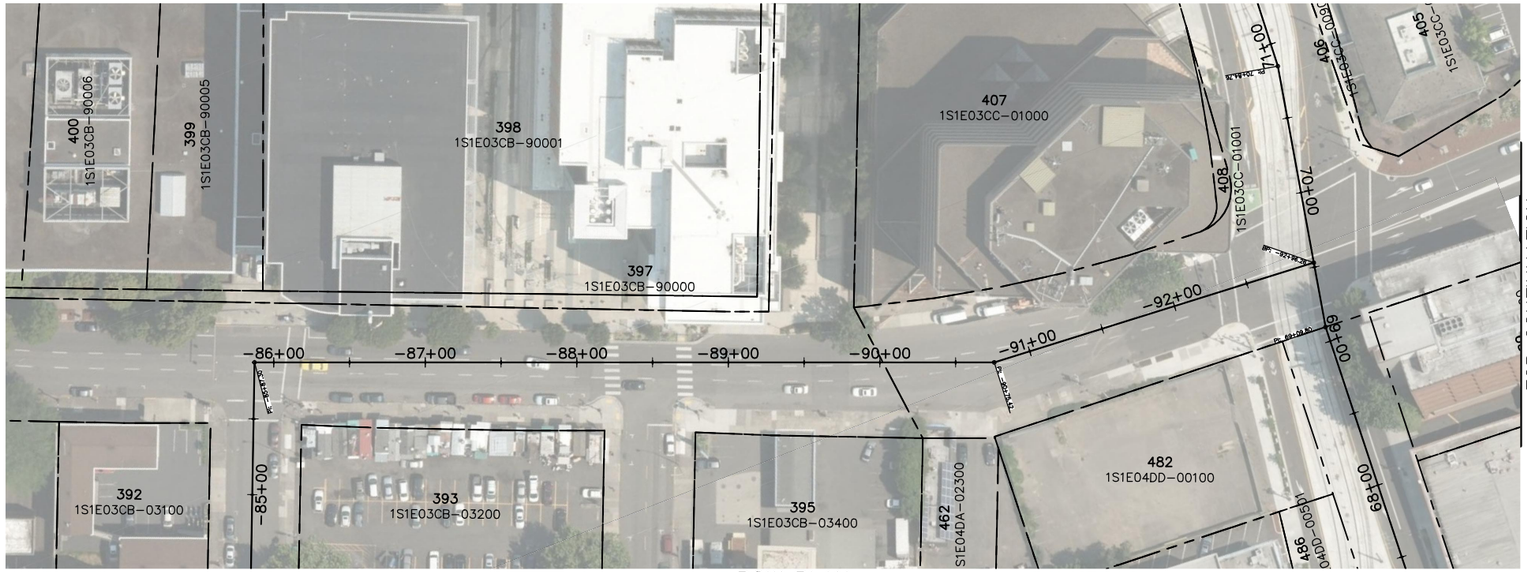

FOR CONTINUATION SEE DWG ROW01

ROW PLAN
SCALE: 1" = 50'

LEGEND

- RIGHT-OF-WAY AREA
- CONSTRUCTION EASEMENT AREA
- PLATFORM
- TREE REMOVAL
- R/W — RIGHT-OF-WAY LINE
- C/E — CONSTRUCTION EASEMENT LINE
- CURB
- SIDEWALK
- DRIVEWAY
- BAT LANE
- CITY OF PORTLAND PROJECTS
- ODOT PROJECT

50' 25' 0 50' 100'
SCALE: 1" = 50'

NO.	DATE	BY / CHK.	APPD.	REVISIONS

CLB	DESIGNED	10/19/17 DATE
ARO	DRAWN	10/19/17 DATE
CJH	CHECKED	07/03/19 DATE
	APPROVED	DATE

PRELIMINARY NOT FOR CONSTRUCTION

TRI-COUNTY METROPOLITAN TRANSPORTATION DISTRICT OF OREGON

WSP USA Inc.
851 SW Sixth Ave
Suite 1600
Portland, OR 97204
Tel: 1 503 274 8772

TRIMET
ENGINEERING AND CONSTRUCTION DIVISION
1800 SW FIRST AVE., SUITE 300
PORTLAND, OREGON 97201

SUBMITTED: | DATE: | APPROVED: | DATE:

DIVISION TRANSIT PROJECT

CIVIL
ROW PLAN
ROW00

SCALE:	DRAWING NO.:	CONTRACT NO.:	SHEET NO.:
1" = 50'	DTP-ROW	RC170245RT	

C:\BMS\WSP-PB-US-PW-02\WSP__ANTHONY.ODONNELL\DMS01634\DTP-ROW.DWG, ROW00, 7/3/2019 6:02:07 PM

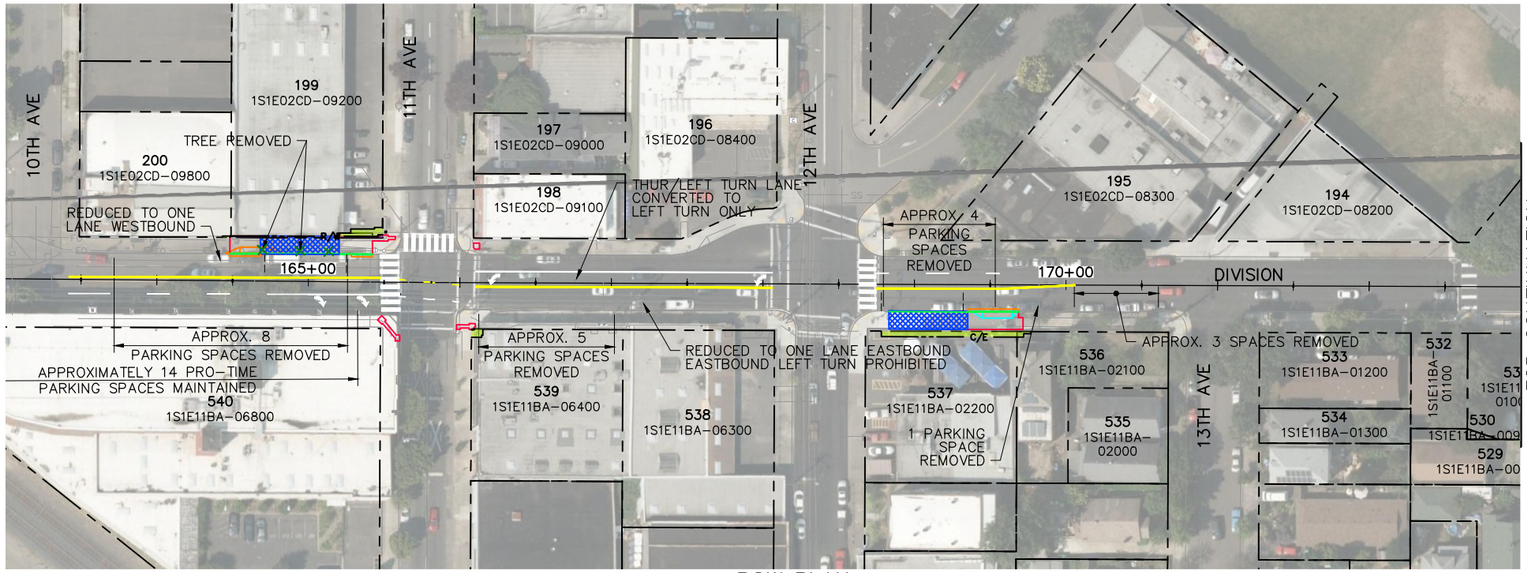

ROW PLAN
SCALE: 1" = 50'

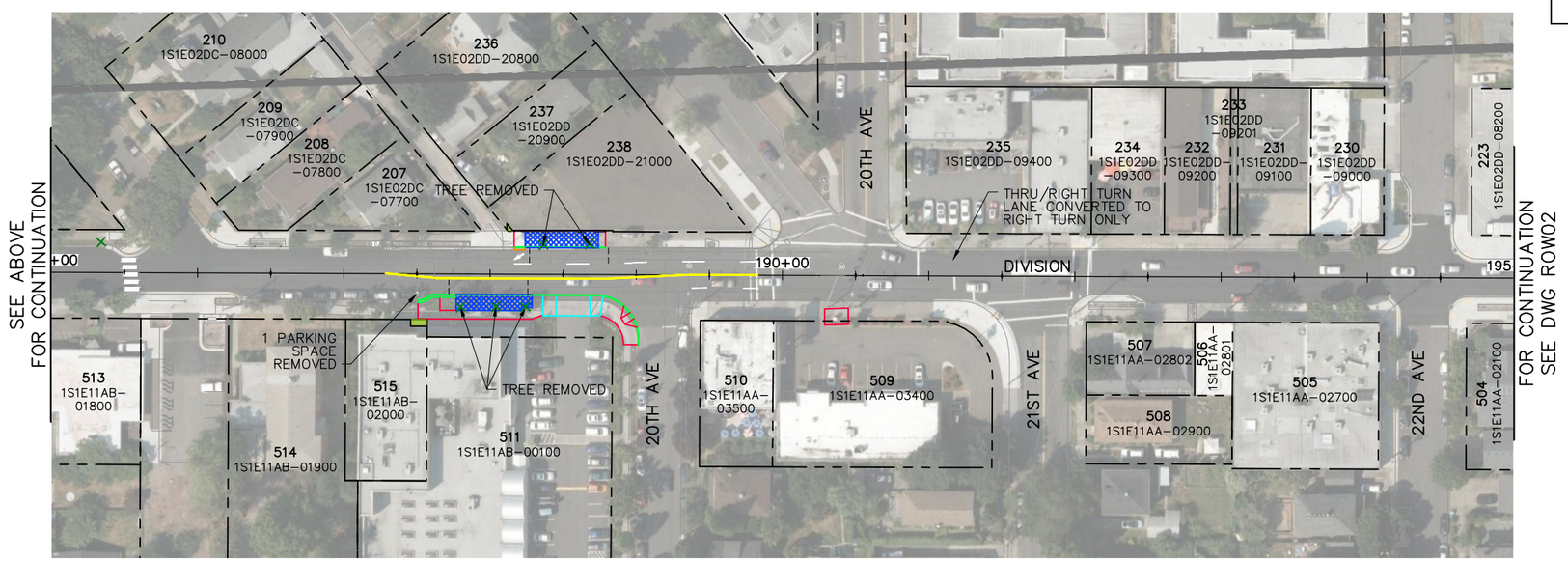

ROW PLAN
SCALE: 1" = 50'

RIGHT-OF-WAY ACQUISITIONS AND CONSTRUCTION EASEMENTS		
TAX LOT ID	RIGHT-OF-WAY (SQ FT)	CONSTRUCTION EASEMENT (SQ FT)
1S1E02CD-09800	0.5	4.1
1S1E02CD-09200	86.1	124.4
1S1E11BA-02200	0	325.8
1S1E11BA-02100	0	22.4
1S1E11AB-02000	0	53.4
1S1E02DD-21000	40.3	15.3
1S1E11BA-06400	0.6	38.7

LEGEND

- RIGHT-OF-WAY AREA
- CONSTRUCTION EASEMENT AREA
- PLATFORM
- TREE REMOVAL
- R/W — RIGHT-OF-WAY LINE
- C/E — CONSTRUCTION EASEMENT LINE
- CURB
- SIDEWALK
- DRIVEWAY
- BAT LANE
- CITY OF PORTLAND PROJECTS
- ODOT PROJECT

50' 25' 0 50' 100'
SCALE: 1" = 50'

NO.	DATE	BY / CHK.	APPD.	REVISIONS

CLB DESIGNED 10/19/17 DATE
ARO DRAWN 10/19/17 DATE
CJH CHECKED 07/03/19 DATE
APPROVED DATE

PRELIMINARY NOT FOR CONSTRUCTION

TRI-COUNTY METROPOLITAN TRANSPORTATION DISTRICT OF OREGON

WSP USA Inc.
851 SW Sixth Ave
Suite 1600
Portland, OR 97204
Tel: 1 503 274 8772

TRIMET ENGINEERING AND CONSTRUCTION DIVISION
1800 SW FIRST AVE., SUITE 300
PORTLAND, OREGON 97201

SUBMITTED: DATE: APPROVED: DATE:

DIVISION TRANSIT PROJECT

CIVIL
ROW PLAN
ROW01

SCALE: 1" = 50' | DRAWING NO.: DTP-ROW | CONTRACT NO.: RC170245RT | SHEET NO.:

C:\BMS\WSP-PB-US-PW-02\WSP__ANTHONY.ODONNELL\DMS01634\DTP-ROW.DWG, ROW01, 7/3/2019 6:02:30 PM

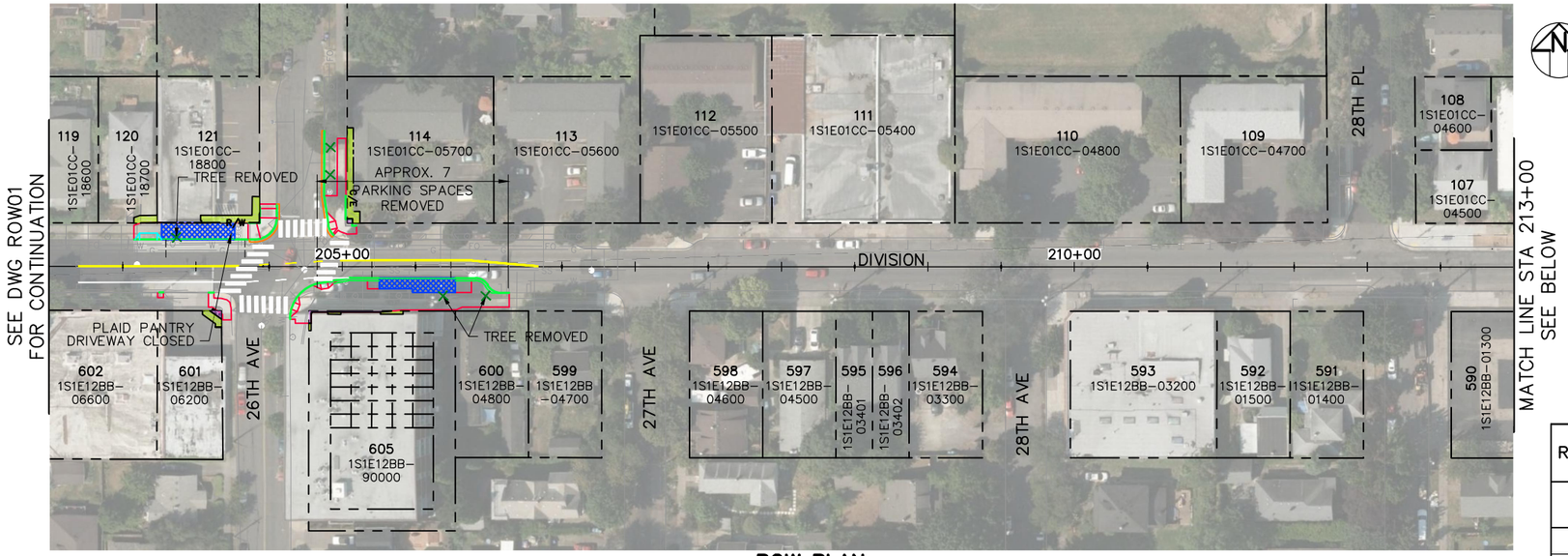

ROW PLAN
SCALE: 1" = 50'

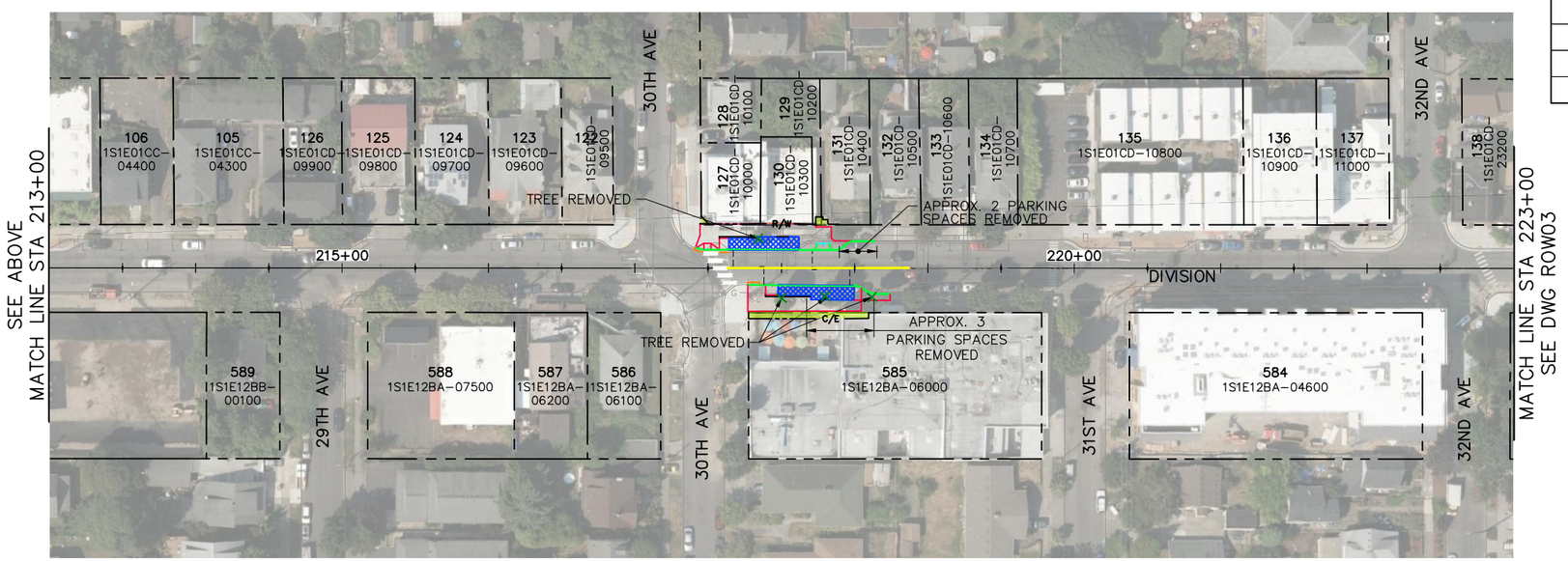

ROW PLAN
SCALE: 1" = 50'

RIGHT-OF-WAY ACQUISITIONS AND CONSTRUCTION EASEMENTS		
TAX LOT ID	RIGHT-OF-WAY (SQ FT)	CONSTRUCTION EASEMENT (SQ FT)
1S1E01CC-18700	1.6	76.6
1S1E01CC-18800	14.9	265.0
1S1E12BB-90000	43.5	55.3
1S1E01CD- 10000	19.9	13.4
1S1E01CD-10300	20.1	0
1S1E01CD-10200	0.8	20.9
1S1E01CD-10400	0	19.8
1S1E12BA-06000	0	340.4
1S1E12BB-06200	22.3	74.0
1S1E01CC-05700	10.5	287.8

LEGEND

- RIGHT-OF-WAY AREA
- CONSTRUCTION EASEMENT AREA
- PLATFORM
- TREE REMOVAL
- R/W — RIGHT-OF-WAY LINE
- C/E — CONSTRUCTION EASEMENT LINE
- CURB
- SIDEWALK
- DRIVEWAY
- BAT LANE
- CITY OF PORTLAND PROJECTS
- ODOT PROJECT

50' 25' 0 50' 100'
SCALE: 1" = 50'

NO.	DATE	BY	CHK.	APPD.	REVISIONS

CLB DESIGNED 10/19/17 DATE
ARO DRAWN 10/19/17 DATE
CJH CHECKED 07/03/19 DATE
APPROVED DATE

PRELIMINARY NOT FOR CONSTRUCTION

TRI-COUNTY METROPOLITAN TRANSPORTATION DISTRICT OF OREGON

WSP USA Inc.
851 SW Sixth Ave
Suite 1600
Portland, OR 97204
Tel: 1 503 274 8772

TRIMET ENGINEERING AND CONSTRUCTION DIVISION
1800 SW FIRST AVE., SUITE 300
PORTLAND, OREGON 97201

SUBMITTED: DATE: APPROVED: DATE:

DIVISION TRANSIT PROJECT

CIVIL
ROW PLAN
ROW02

SCALE: 1" = 50' | DRAWING NO.: DTP-ROW | CONTRACT NO.: RC170245RT | SHEET NO.:

C:\BMS\WSP-PB-US-PW-02\WSP__ANTHONY.ODONNELL\DMS01634\DTP-ROW.DWG, ROW02, 7/3/2019 6:03:11 PM

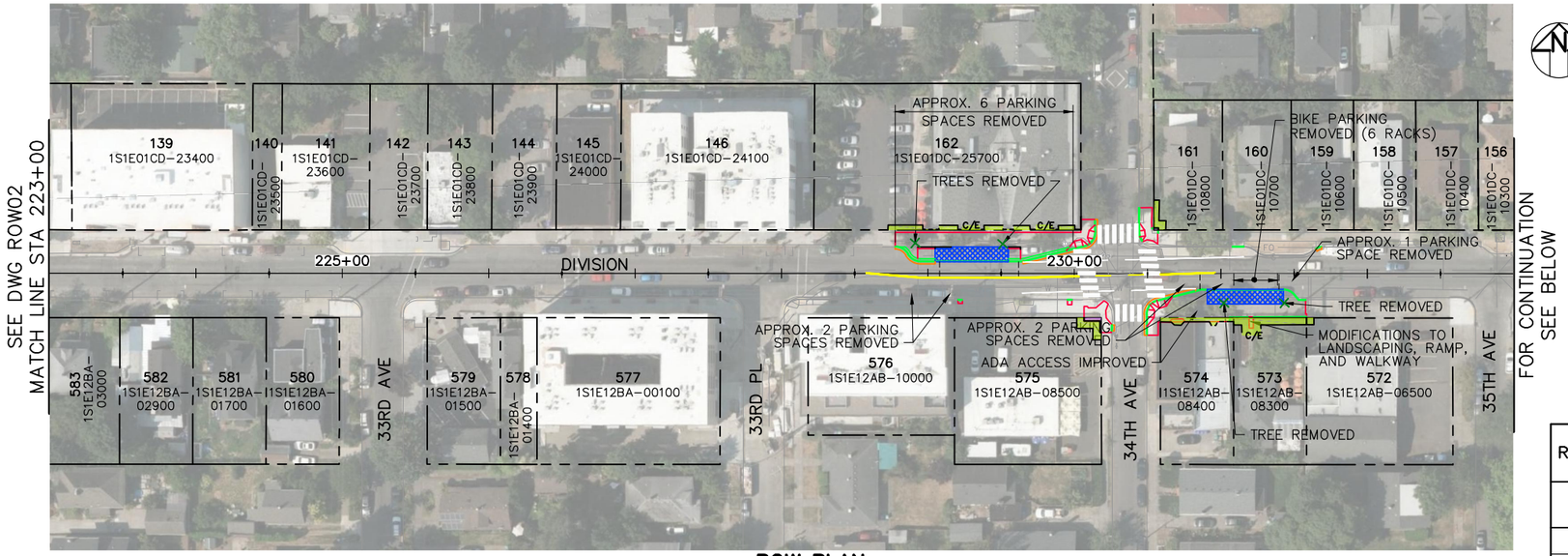

ROW PLAN
SCALE: 1" = 50'

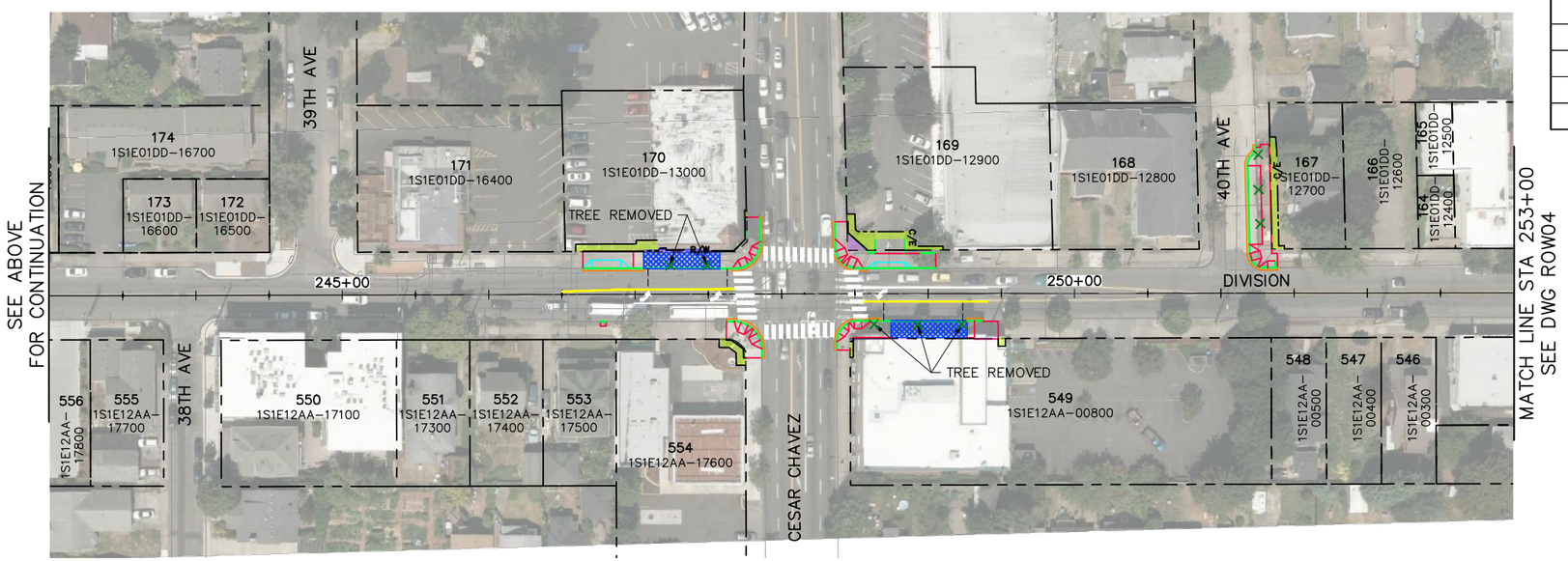

ROW PLAN
SCALE: 1" = 50'

RIGHT-OF-WAY ACQUISITIONS AND CONSTRUCTION EASEMENTS		
TAX LOT ID	RIGHT-OF-WAY (SQ FT)	CONSTRUCTION EASEMENT (SQ FT)
1S1E01DC-25700	0	316.1
1S1E12AB-08400	0	155.5
1S1E12AB-08300	0	329.4
1S1E01DD-13000	107.9	310.1
1S1E01DD-12900	86.7	433.0
1S1E12AA-17600	19.3	139.0
1S1E12AA-00800	8.9	49.3
1S1E01DD- 12700	0	349.5
1S1E01DC- 10800	3.9	97.1
1S1E12AB-08500	30.7	133.6
1S1E12AB-06500	0.0	23.4

LEGEND

- RIGHT-OF-WAY AREA
- CONSTRUCTION EASEMENT AREA
- PLATFORM
- TREE REMOVAL
- R/W — RIGHT-OF-WAY LINE
- C/E — CONSTRUCTION EASEMENT LINE
- CURB
- SIDEWALK
- DRIVEWAY
- BAT LANE
- CITY OF PORTLAND PROJECTS
- ODOT PROJECT

50' 25' 0 50' 100'
SCALE: 1" = 50'

NO.	DATE	BY / CHK.	APPD.	REVISIONS

CLB DESIGNED 10/19/17 DATE
ARO DRAWN 10/19/17 DATE
CJH CHECKED 07/03/19 DATE
APPROVED DATE

PRELIMINARY NOT FOR CONSTRUCTION

TRI-COUNTY METROPOLITAN TRANSPORTATION DISTRICT OF OREGON

WSP USA Inc.
851 SW Sixth Ave
Suite 1600
Portland, OR 97204
Tel: 1 503 274 8772

TRIMET ENGINEERING AND CONSTRUCTION DIVISION
1800 SW FIRST AVE., SUITE 300
PORTLAND, OREGON 97201

SUBMITTED: DATE: APPROVED: DATE:

DIVISION TRANSIT PROJECT

CIVIL
ROW PLAN
ROW03

SCALE: 1" = 50' | DRAWING NO.: DTP-ROW | CONTRACT NO.: RC170245RT | SHEET NO.:

C:\BMS\WSP-PB-US-PW-02\WSP__ANTHONY.ODONNELL\DMS01634\DTP-ROW.DWG, ROW03, 7/3/2019 6:03:51 PM

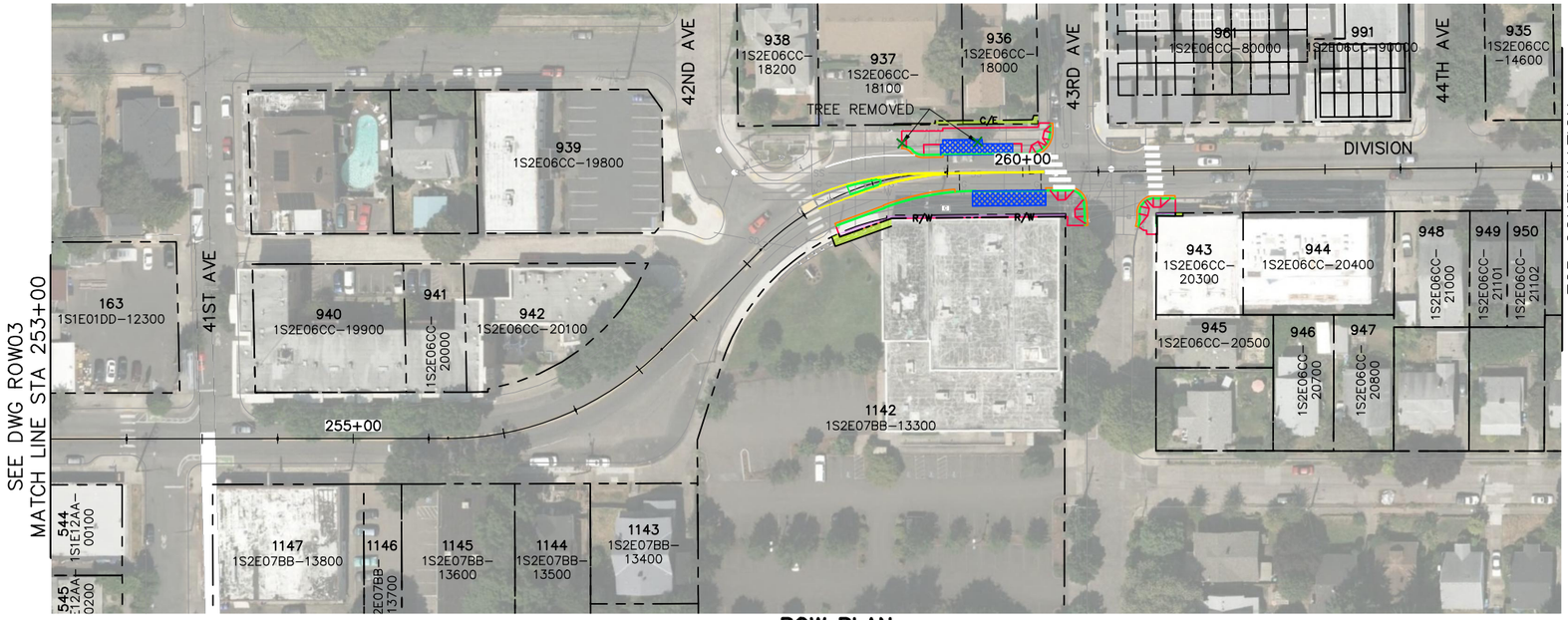

ROW PLAN
SCALE: 1" = 50'

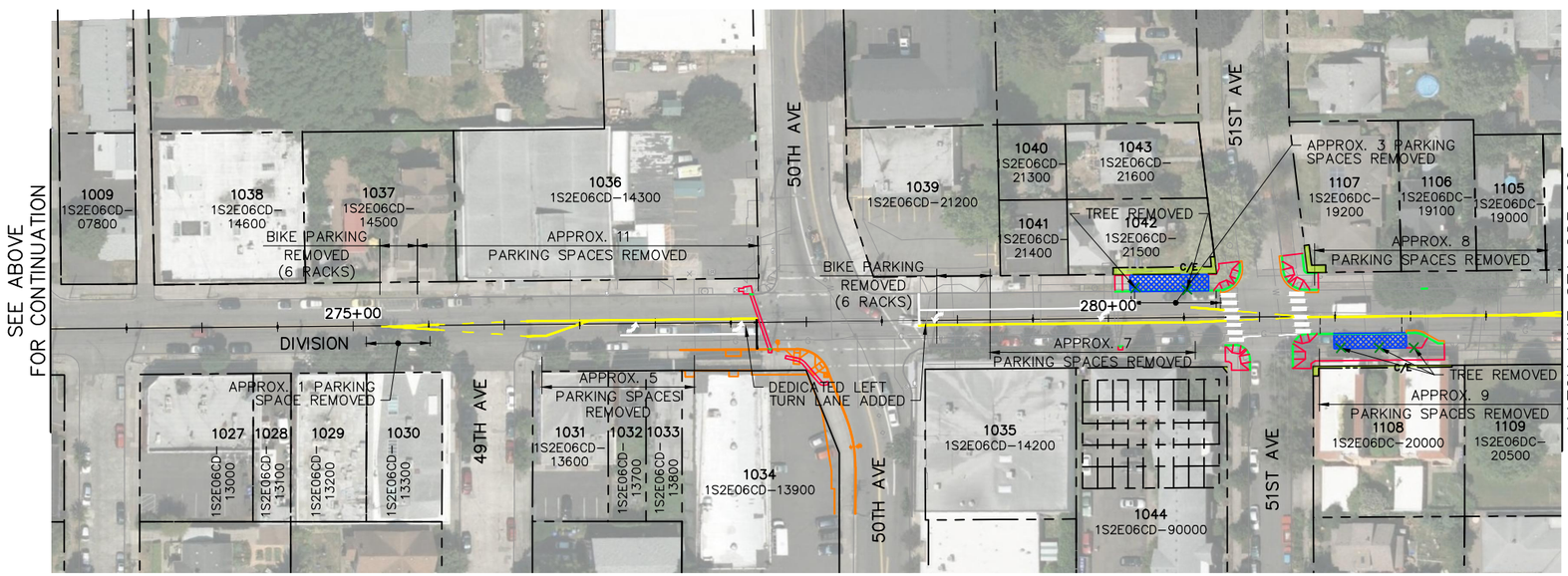

ROW PLAN
SCALE: 1" = 50'

RIGHT-OF-WAY ACQUISITIONS AND CONSTRUCTION EASEMENTS		
TAX LOT ID	RIGHT-OF-WAY (SQ FT)	CONSTRUCTION EASEMENT (SQ FT)
1S2E07BB-13300	295.4	212.1
1S2E06CC- 18100	0	68.0
1S2E06CC-18000	0	137.2
1S2E06CC-20300	30.2	12.9
1S2E06CD-21500	0	326.2
1S2E06CD-90000	0	5.2
1S2E06DC-19200	0	102.3
1S2E06DC-20000	0	135.6
1S2E06DC- 17100	0	246.2
1S2E06DC -17000	0	3.2
1S2E06DC-12200	0	197.4
1S2E06DC- 13700	0	280.4

LEGEND

- RIGHT-OF-WAY AREA
- CONSTRUCTION EASEMENT AREA
- PLATFORM
- TREE REMOVAL
- R/W — RIGHT-OF-WAY LINE
- C/E — CONSTRUCTION EASEMENT LINE
- CURB
- SIDEWALK
- DRIVEWAY
- BAT LANE
- CITY OF PORTLAND PROJECTS
- ODOT PROJECT

50' 25' 0 50' 100'
SCALE: 1" = 50'

NO.	DATE	BY / CHK.	APPD.	REVISIONS

CLB DESIGNED 10/19/17 DATE
ARO DRAWN 10/19/17 DATE
CJH CHECKED 07/03/19 DATE
APPROVED DATE

PRELIMINARY NOT FOR CONSTRUCTION

TRI-COUNTY METROPOLITAN TRANSPORTATION DISTRICT OF OREGON

WSP USA Inc.
851 SW Sixth Ave
Suite 1600
Portland, OR 97204
Tel: 1 503 274 8772

TRIMET ENGINEERING AND CONSTRUCTION DIVISION
1800 SW FIRST AVE., SUITE 300
PORTLAND, OREGON 97201

SUBMITTED: DATE: APPROVED: DATE:

DIVISION TRANSIT PROJECT

CIVIL
ROW PLAN
ROW04

SCALE: 1" = 50' | DRAWING NO.: DTP-ROW | CONTRACT NO.: RC170245RT | SHEET NO.:

C:\BMS\WSP-PB-US-PW-02\WSP__ANTHONY.ODONNELL\DMS01634\DTP-ROW.DWG, ROW04, 7/3/2019 6:04:30 PM

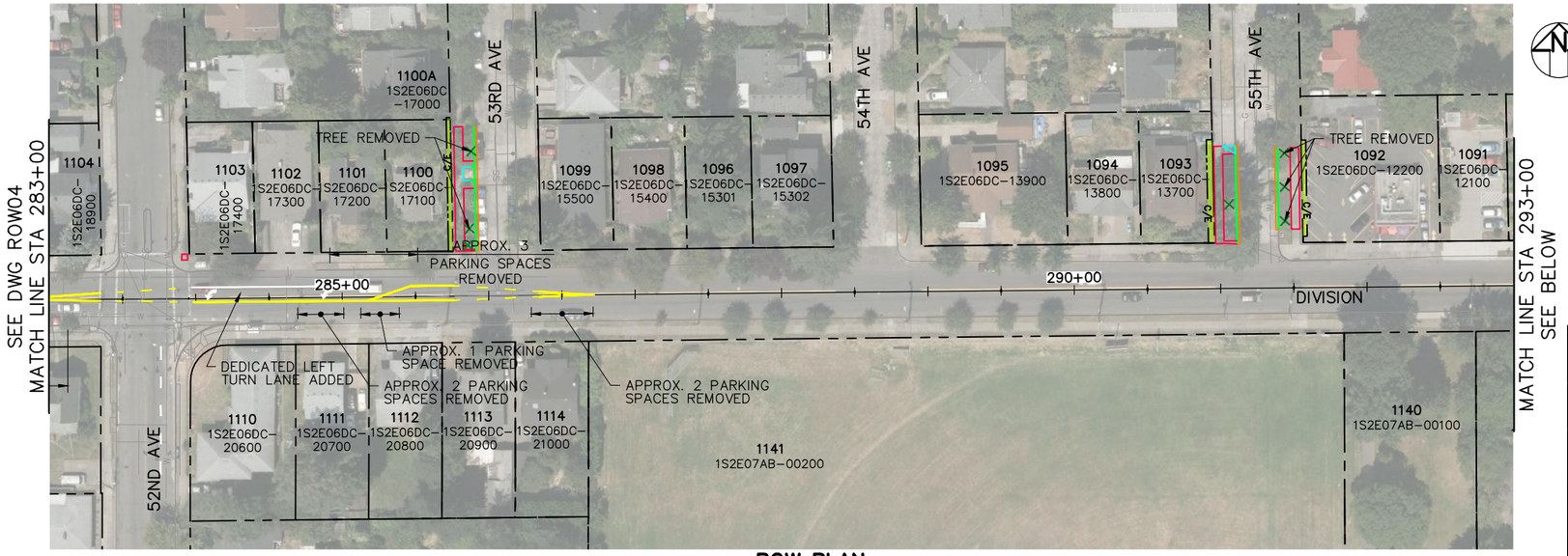

ROW PLAN
SCALE: 1" = 50'

RIGHT-OF-WAY ACQUISITIONS AND CONSTRUCTION EASEMENTS		
TAX LOT ID	RIGHT-OF-WAY (SQ FT)	CONSTRUCTION EASEMENT (SQ FT)
1S2E06DD-06600	0	399.9
1S2E06DD-10000	0	637.6
1S2E06DD- 10100	0	34.7
1S2E06DD-10200	78.5	54.0
1S2E06DD-18500	0	39.4
1S2E06DD-18600	0	161.7
1S2E06DD-18700	0	101.5
1S2E06DD-18800	0	427.0
1S2E06DD-18900	0	172.8
1S2E06DD -09900	0	30.3

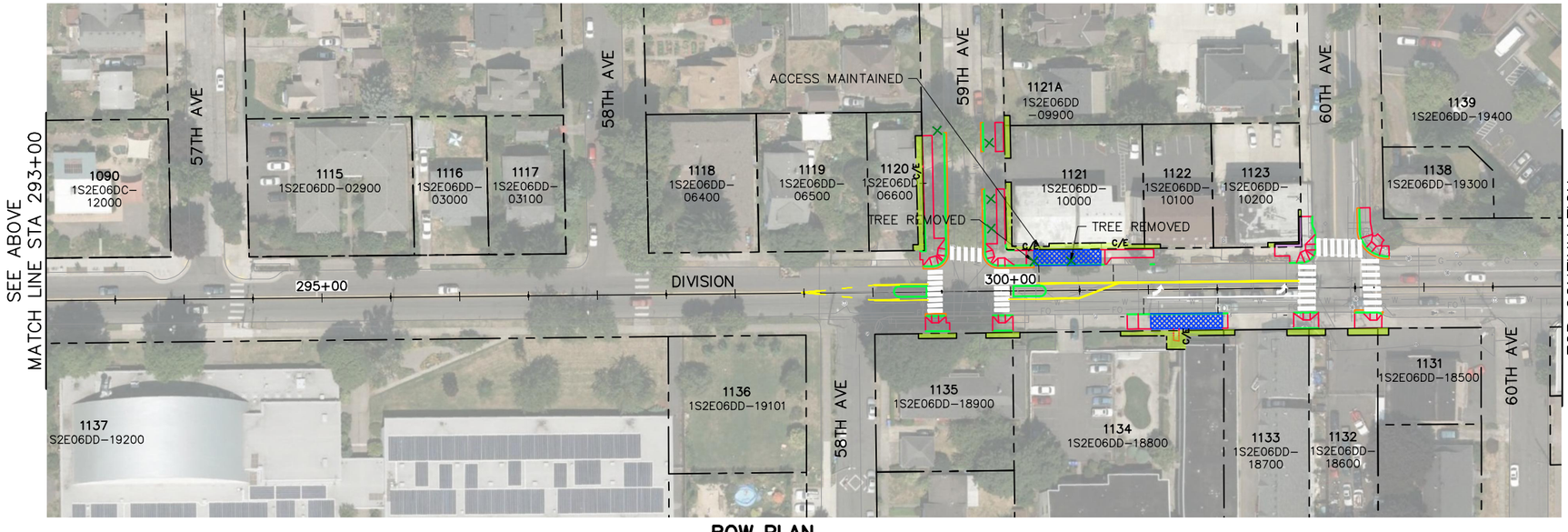

ROW PLAN
SCALE: 1" = 50'

LEGEND

- RIGHT-OF-WAY AREA
- CONSTRUCTION EASEMENT AREA
- PLATFORM
- TREE REMOVAL
- R/W — RIGHT-OF-WAY LINE
- C/E — CONSTRUCTION EASEMENT LINE
- CURB
- SIDEWALK
- DRIVEWAY
- BAT LANE
- CITY OF PORTLAND PROJECTS
- ODOT PROJECT

50' 25' 0 50' 100'
SCALE: 1" = 50'

NO.	DATE	BY / CHK.	APPD.	REVISIONS

CLB DESIGNED 10/19/17 DATE
ARO DRAWN 10/19/17 DATE
CJH CHECKED 07/03/19 DATE
APPROVED DATE

PRELIMINARY NOT FOR CONSTRUCTION

TRI-COUNTY METROPOLITAN TRANSPORTATION DISTRICT OF OREGON

WSP USA Inc.
851 SW Sixth Ave
Suite 1600
Portland, OR 97204
Tel: 1 503 274 8772

TRIMET ENGINEERING AND CONSTRUCTION DIVISION
1800 SW FIRST AVE., SUITE 300
PORTLAND, OREGON 97201

SUBMITTED: DATE: APPROVED: DATE:

DIVISION TRANSIT PROJECT

CIVIL
ROW PLAN
ROW05

SCALE: 1" = 50' | DRAWING NO.: DTP-ROW | CONTRACT NO.: RC170245RT | SHEET NO.:

C:\BMS\WSP-PB-US-PW-02\WSP__ANTHONY.ODONNELL\DMS01634\DTP-ROW.DWG, ROW05, 7/3/2019 6:05:10 PM

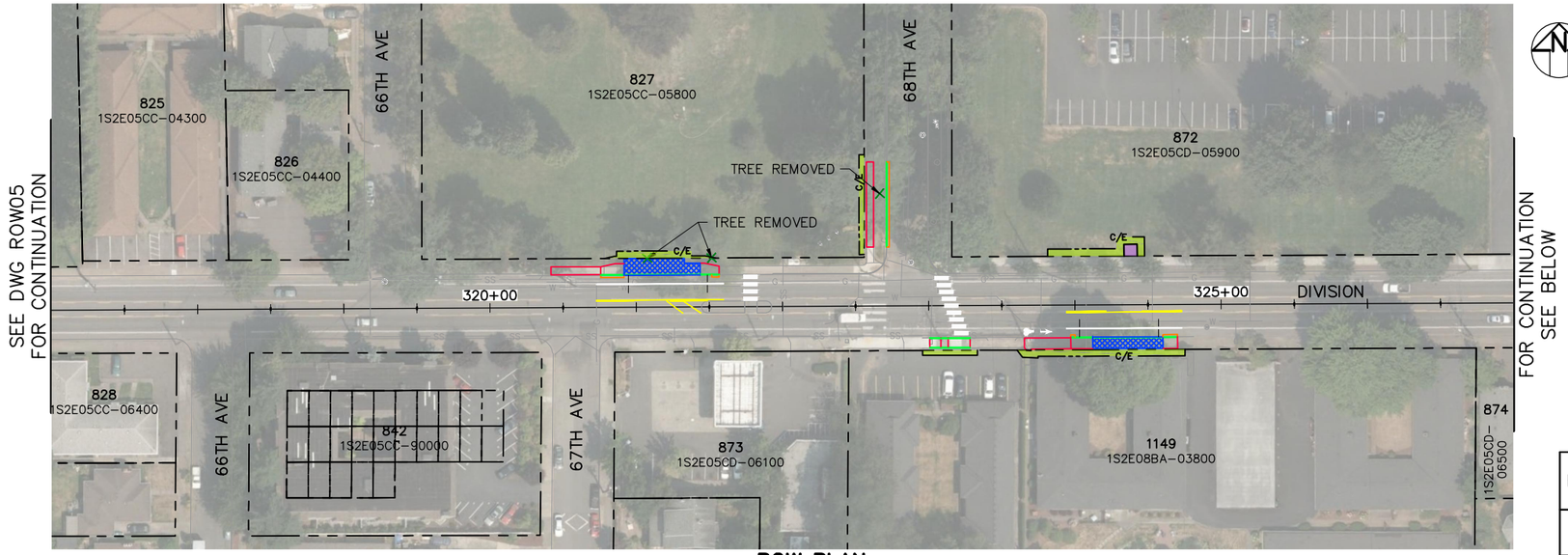

ROW PLAN
SCALE: 1" = 50'

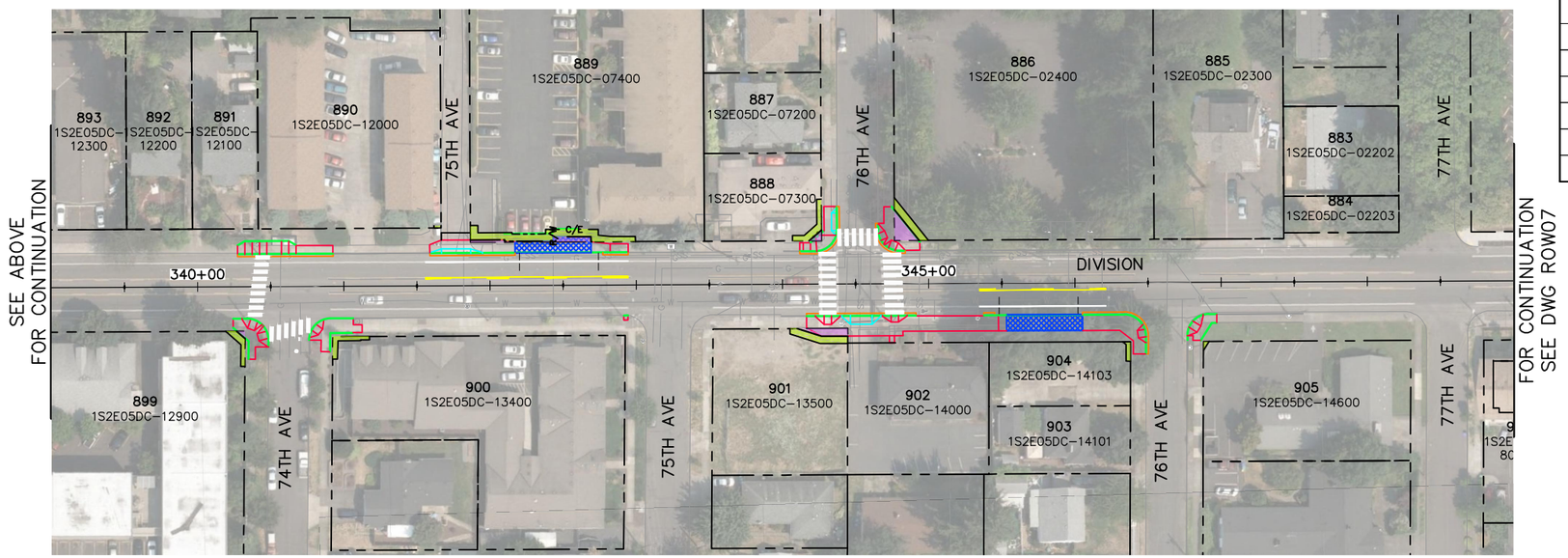

ROW PLAN
SCALE: 1" = 50'

RIGHT-OF-WAY ACQUISITIONS AND CONSTRUCTION EASEMENTS

TAX LOT ID	RIGHT-OF-WAY (SQ FT)	CONSTRUCTION EASEMENT (SQ FT)
1S2E05CC-05800	0	512.4
1S2E08BA-03800	0.4	626.6
1S2E05CD-05900	72.0	410.9
1S2E05DC-02400	177.9	160.7
1S2E05DC-07300	30.8	151.0
1S2E05DC-07400	148.2	595.1
1S2E05DC-13500	138.2	198.2
1S2E05DC-12900	14.2	101.6
1S2E05DC-14103	0	42.2
1S2E05DC-13400	0	109.2
1S2E05DC-12000	0	8.0
1S2E05DC-14600	0	11.9

LEGEND

- RIGHT-OF-WAY AREA
- CONSTRUCTION EASEMENT AREA
- PLATFORM
- TREE REMOVAL
- R/W — RIGHT-OF-WAY LINE
- C/E — CONSTRUCTION EASEMENT LINE
- CURB
- SIDEWALK
- DRIVEWAY
- BAT LANE
- CITY OF PORTLAND PROJECTS
- ODOT PROJECT

50' 25' 0 50' 100'
SCALE: 1" = 50'

NO.	DATE	BY / CHK.	APPD.	REVISIONS

CLB	DESIGNED	10/19/17 DATE
ARO	DRAWN	10/19/17 DATE
CJH	CHECKED	07/03/19 DATE
	APPROVED	DATE

PRELIMINARY NOT FOR CONSTRUCTION

TRI-COUNTY METROPOLITAN TRANSPORTATION DISTRICT OF OREGON

WSP USA Inc.
851 SW Sixth Ave
Suite 1600
Portland, OR 97204
Tel: 1 503 274 8772

TRIMET
ENGINEERING AND CONSTRUCTION DIVISION
1800 SW FIRST AVE., SUITE 300
PORTLAND, OREGON 97201

SUBMITTED: | DATE: | APPROVED: | DATE:

DIVISION TRANSIT PROJECT

CIVIL
ROW PLAN
ROW06

SCALE: 1" = 50' | DRAWING NO.: DTP-ROW | CONTRACT NO.: RC170245RT | SHEET NO.:

C:\BMS\WSP-PB-US-PW-02\WSP__ANTHONY.ODONNELL\DMS01634\DTP-ROW.DWG, ROW06, 7/3/2019 6:05:50 PM

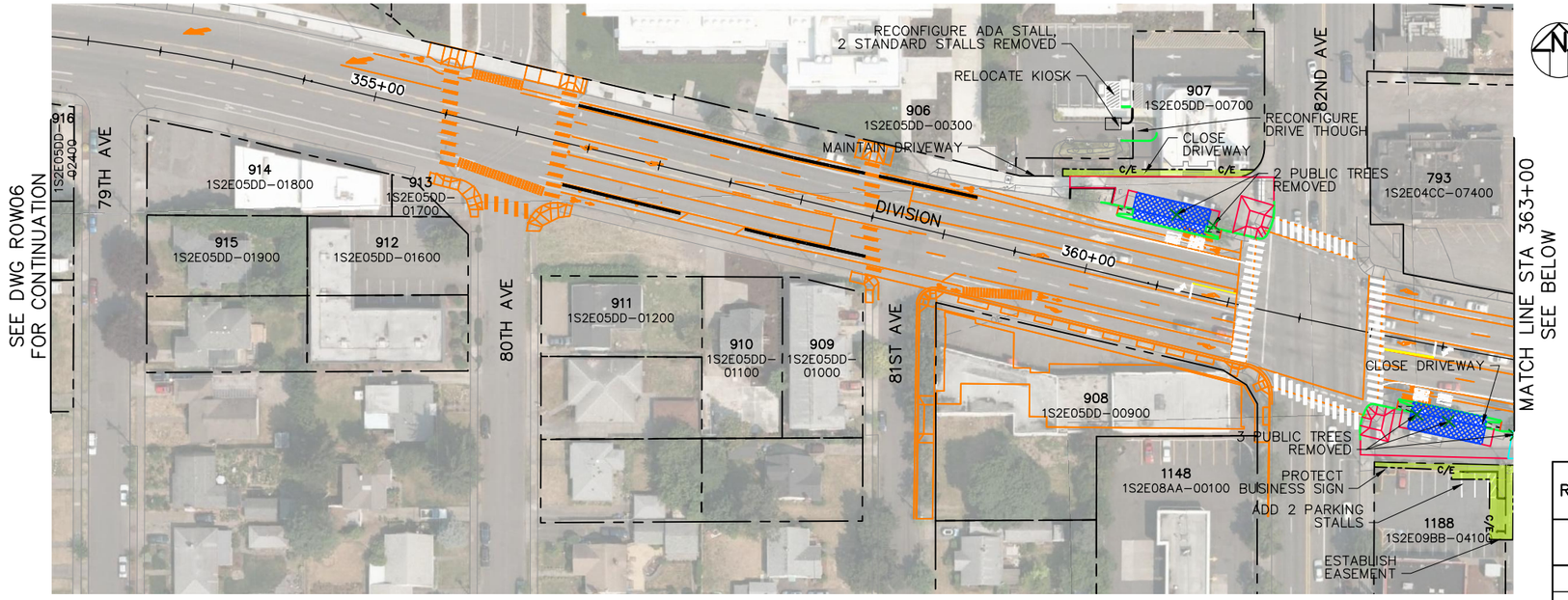

ROW PLAN
SCALE: 1" = 50'

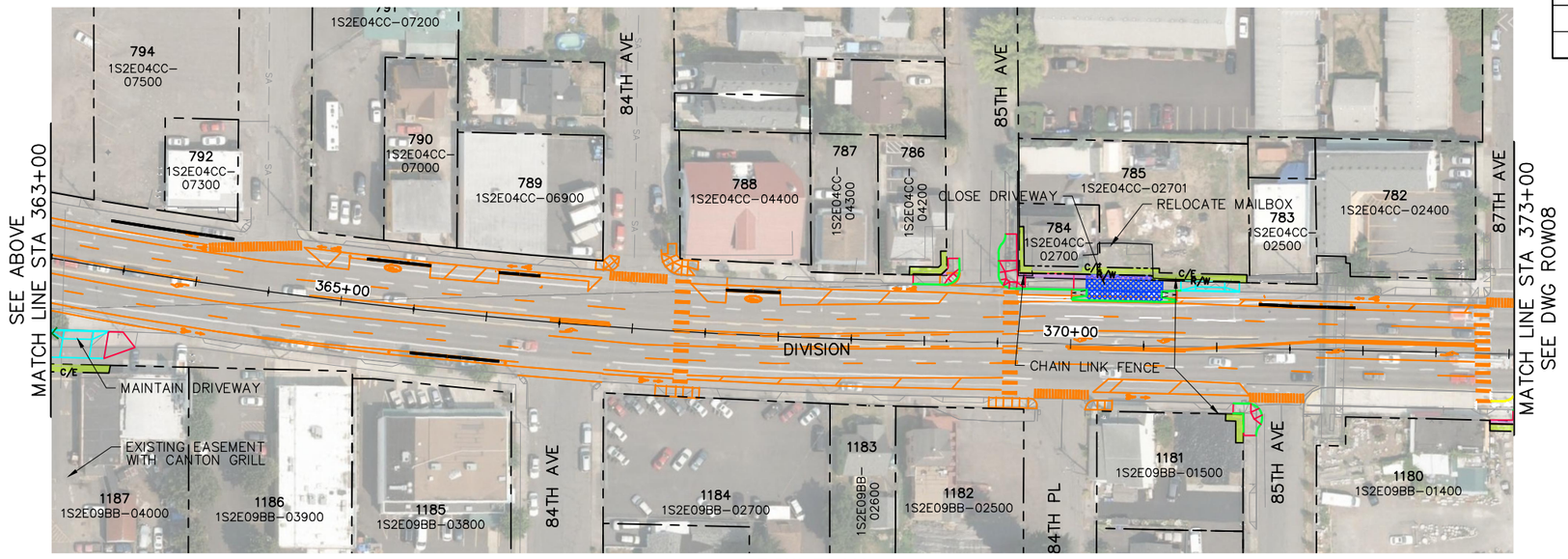

ROW PLAN
SCALE: 1" = 50'

RIGHT-OF-WAY ACQUISITIONS AND CONSTRUCTION EASEMENTS		
TAX LOT ID	RIGHT-OF-WAY (SQ FT)	CONSTRUCTION EASEMENT (SQ FT)
1S2E09BB-01500	0	129.2
1S2E04CC-02700	166.7	354.1
1S2E04CC-02701	136.4	520.7
1S2E04CC-04200	15.7	167.3
1S2E05DD-00700	0.0	619.6
1S2E09BB-04100	0.0	1028.2
1S2E09BB-04000	0.0	473.8

LEGEND

- RIGHT-OF-WAY AREA
- CONSTRUCTION EASEMENT AREA
- PLATFORM
- TREE REMOVAL
- R/W — RIGHT-OF-WAY LINE
- C/E — CONSTRUCTION EASEMENT LINE
- CURB
- SIDEWALK
- DRIVEWAY
- BAT LANE
- CITY OF PORTLAND PROJECTS
- ODOT PROJECT

50' 25' 0 50' 100'
SCALE: 1" = 50'

NO.	DATE	BY / CHK.	APPD.	REVISIONS

CLB DESIGNED 6/1/18 DATE
ARO DRAWN 6/1/18 DATE
CJH CHECKED 6/1/18 DATE
APPROVED DATE

PRELIMINARY NOT FOR CONSTRUCTION

TRI-COUNTY METROPOLITAN TRANSPORTATION DISTRICT OF OREGON

WSP USA Inc.
851 SW Sixth Ave
Suite 1600
Portland, OR 97204
Tel: 1 503 274 8772

TRIMET ENGINEERING AND CONSTRUCTION DIVISION
1800 SW FIRST AVE., SUITE 300
PORTLAND, OREGON 97201

SUBMITTED: DATE: APPROVED: DATE:

DIVISION TRANSIT PROJECT

CIVIL
ROW PLAN
ROW07

SCALE: 1" = 50' | DRAWING NO.: DTP-ROW | CONTRACT NO.: RC170245RT | SHEET NO.:

C:\BMS\WSP-PB-US-PW-02\WSP__ANTHONY.ODONNELL\DMS01634\DTP-ROW.DWG, ROW07, 7/3/2019 6:06:28 PM

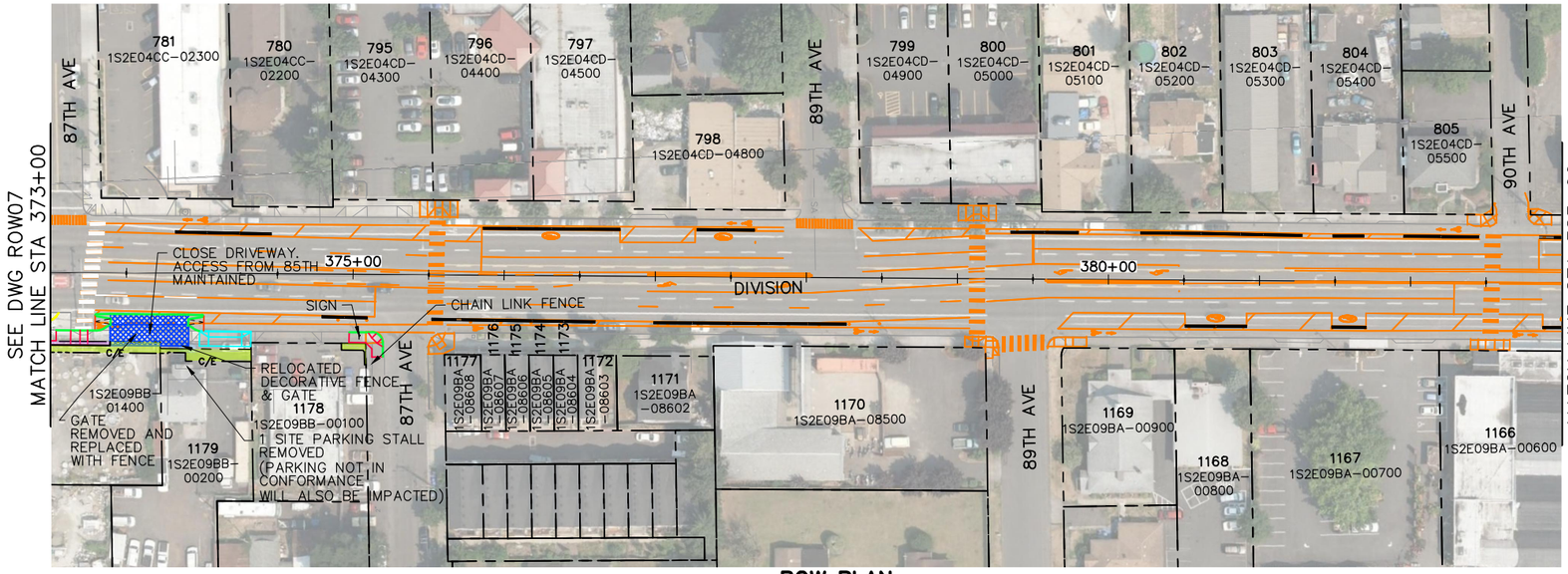

ROW PLAN
SCALE: 1"= 50'

RIGHT-OF-WAY ACQUISITIONS AND CONSTRUCTION EASEMENTS		
TAX LOT ID	RIGHT-OF-WAY (SQ FT)	CONSTRUCTION EASEMENT (SQ FT)
1S2E09BB-01400	121.7	496.0
1S2E09BB-00200	0	391.2
1S2E09BB-00100	0	82.3
1S2E09AB-03900	0	44.2

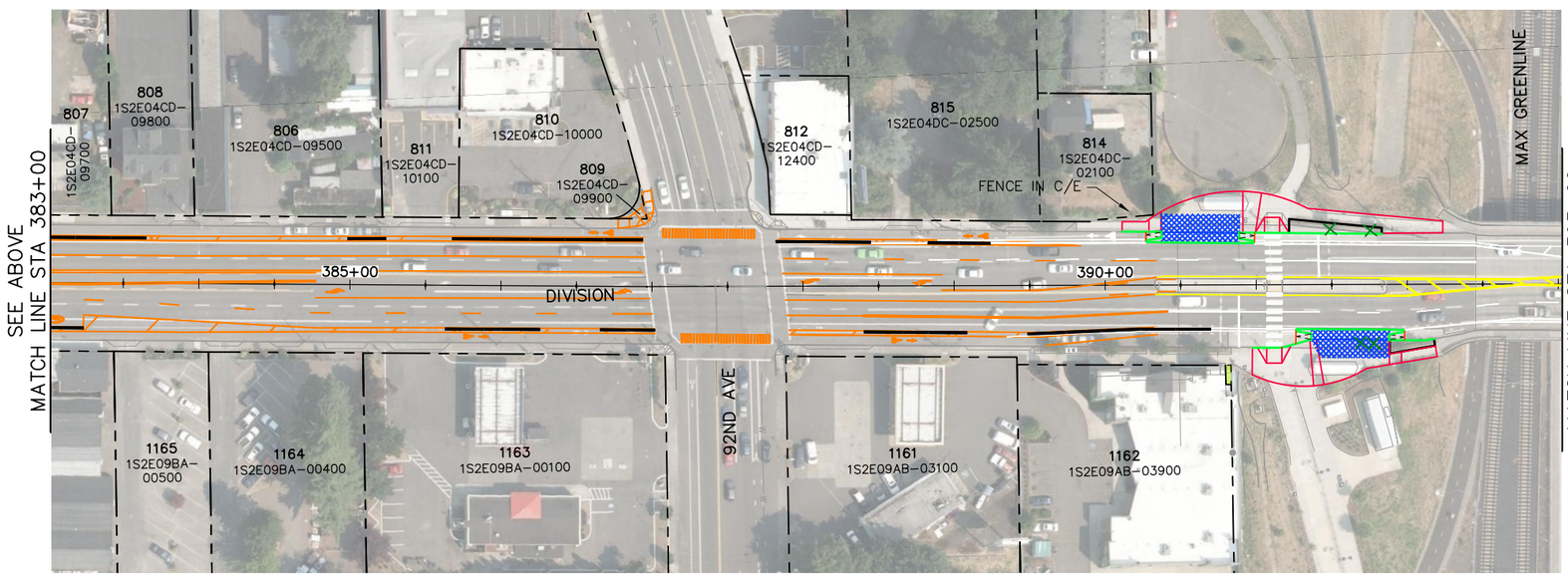

ROW PLAN
SCALE: 1"= 50'

LEGEND

- RIGHT-OF-WAY AREA
- CONSTRUCTION EASEMENT AREA
- PLATFORM
- TREE REMOVAL
- R/W — RIGHT-OF-WAY LINE
- C/E — CONSTRUCTION EASEMENT LINE
- CURB
- SIDEWALK
- DRIVEWAY
- BAT LANE
- CITY OF PORTLAND PROJECTS
- ODOT PROJECT

50' 25' 0 50' 100'
SCALE: 1" = 50'

NO.	DATE	BY / CHK.	APPD.	REVISIONS

CLB DESIGNED 10/19/17 DATE
ARO DRAWN 10/19/17 DATE
CJH CHECKED 07/03/19 DATE
APPROVED DATE

PRELIMINARY NOT FOR CONSTRUCTION

TRI-COUNTY METROPOLITAN TRANSPORTATION DISTRICT OF OREGON

WSP USA Inc.
851 SW Sixth Ave
Suite 1600
Portland, OR 97204
Tel: 1 503 274 8772

TRIMET
ENGINEERING AND CONSTRUCTION DIVISION
1800 SW FIRST AVE., SUITE 300
PORTLAND, OREGON 97201

SUBMITTED: DATE: APPROVED: DATE:

DIVISION TRANSIT PROJECT

CIVIL
ROW PLAN
ROW08

SCALE: 1" = 50' | DRAWING NO.: DTP-ROW | CONTRACT NO.: RC170245RT | SHEET NO.:

C:\BMS\WSP-PB-US-PW-02\WSP__ANTHONY.ODONNELL\DMS01634\DTP-ROW.DWG, ROW08, 7/3/2019 6:07:11 PM

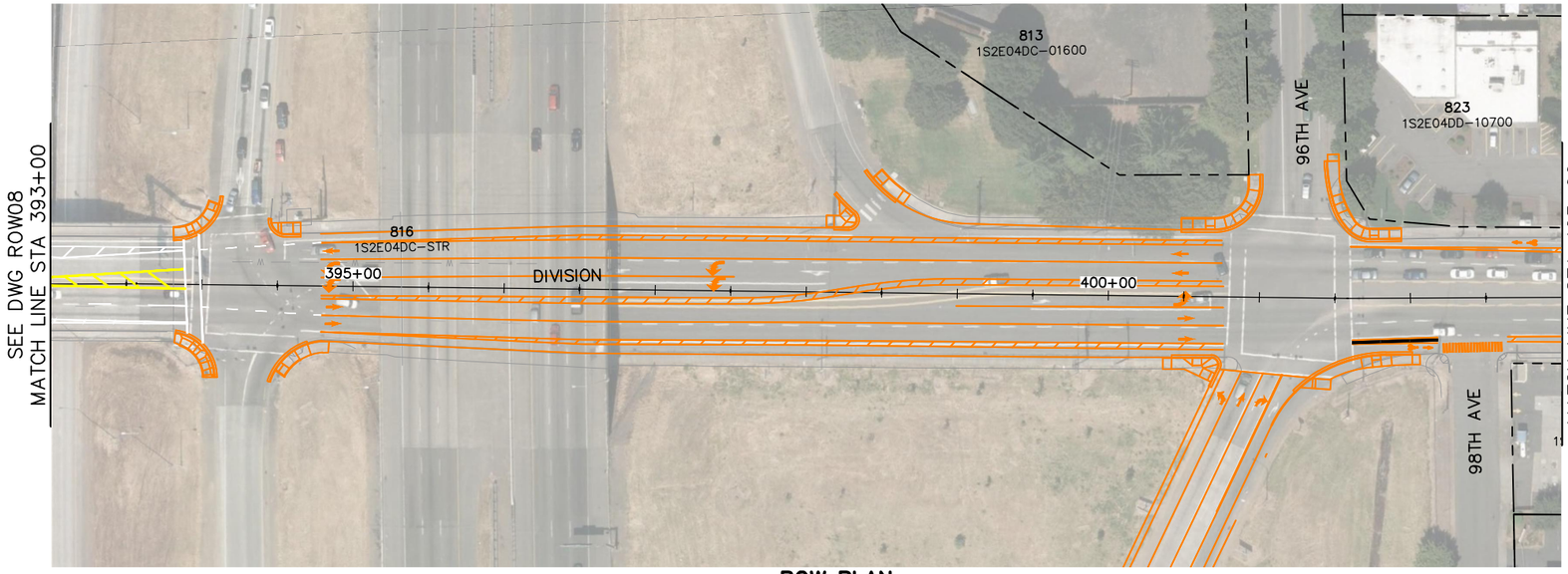

ROW PLAN
SCALE: 1"= 50'

RIGHT-OF-WAY ACQUISITIONS AND CONSTRUCTION EASEMENTS		
TAX LOT ID	RIGHT-OF-WAY (SQ FT)	CONSTRUCTION EASEMENT (SQ FT)
1S2E04DD-02000	40.0	578.2
1S2E04DD-01900	125.4	195.7
1S2E09AA-06500	16.8	117.1
1S2E09AA-00400	2.0	152.7

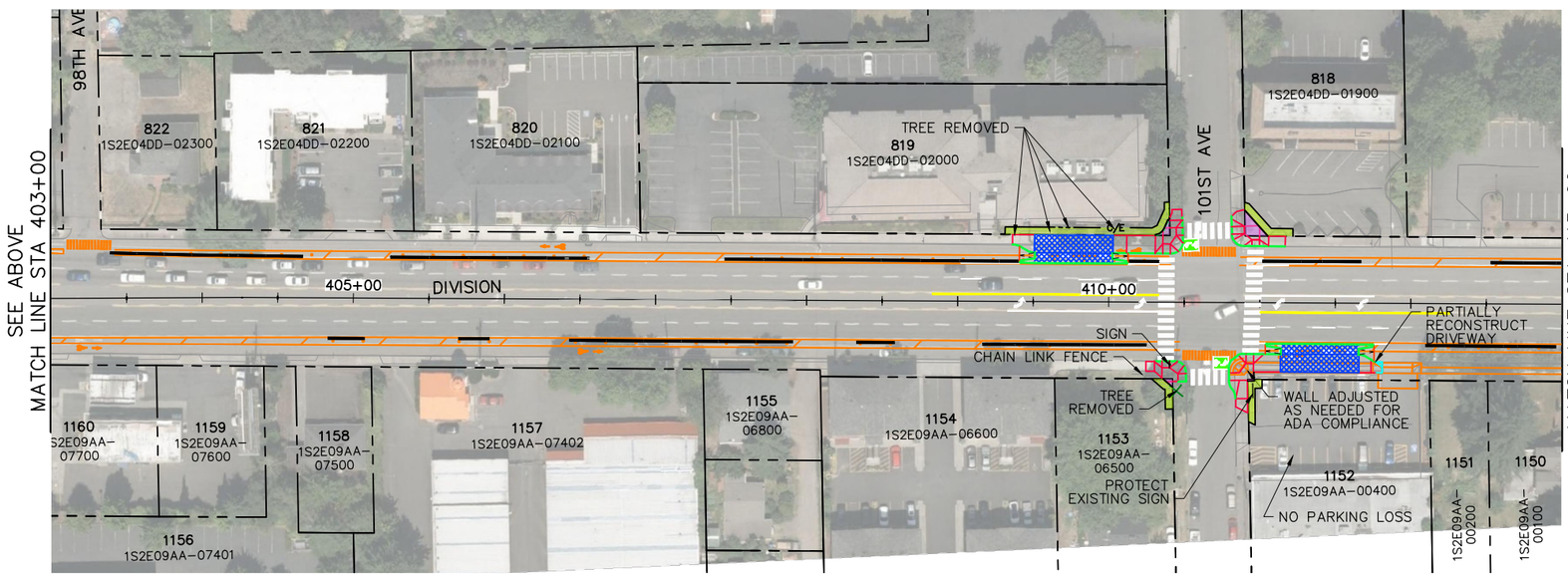

ROW PLAN
SCALE: 1"= 50'

LEGEND

- RIGHT-OF-WAY AREA
- CONSTRUCTION EASEMENT AREA
- PLATFORM
- TREE REMOVAL
- R/W — RIGHT-OF-WAY LINE
- C/E — CONSTRUCTION EASEMENT LINE
- CURB
- SIDEWALK
- DRIVEWAY
- BAT LANE
- CITY OF PORTLAND PROJECTS
- ODOT PROJECT

50' 25' 0 50' 100'
SCALE: 1" = 50'

NO.	DATE	BY / CHK.	APPD.	REVISIONS

CLB	DESIGNED	10/19/17 DATE
ARO	DRAWN	10/19/17 DATE
CJH	CHECKED	07/03/19 DATE
	APPROVED	DATE

PRELIMINARY NOT FOR CONSTRUCTION

TRI-COUNTY METROPOLITAN TRANSPORTATION DISTRICT OF OREGON

WSP USA Inc.
851 SW Sixth Ave
Suite 1600
Portland, OR 97204
Tel: 1 503 274 8772

TRIMET
ENGINEERING AND CONSTRUCTION DIVISION
1800 SW FIRST AVE., SUITE 300
PORTLAND, OREGON 97201

SUBMITTED: | DATE: | APPROVED: | DATE:

DIVISION TRANSIT PROJECT

CIVIL
ROW PLAN
ROW09

SCALE:	DRAWING NO.:	CONTRACT NO.:	SHEET NO.:
1" = 50'	DTP-ROW	RC170245RT	

C:\BMS\WSP-PB-US-PW-02\WSP__ANTHONY.ODONNELL\DMS01634\DTP-ROW.DWG, ROW09, 7/3/2019 6:07:47 PM

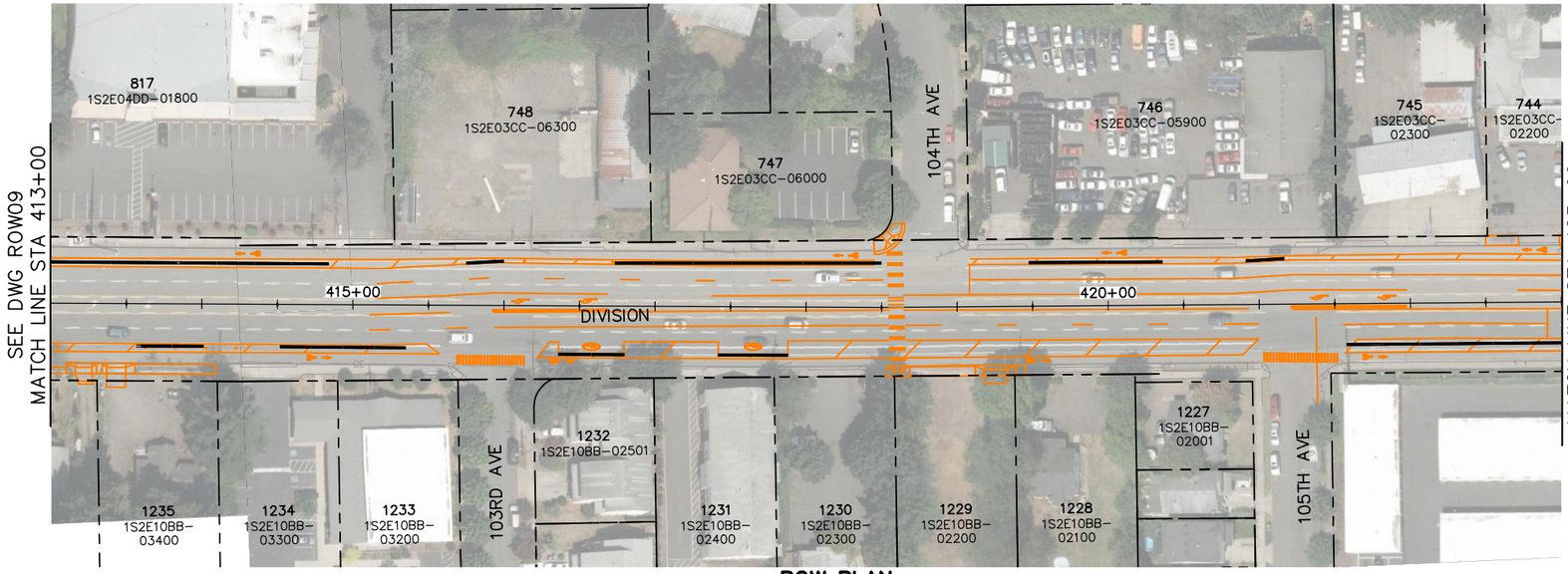

ROW PLAN
SCALE: 1"= 50'

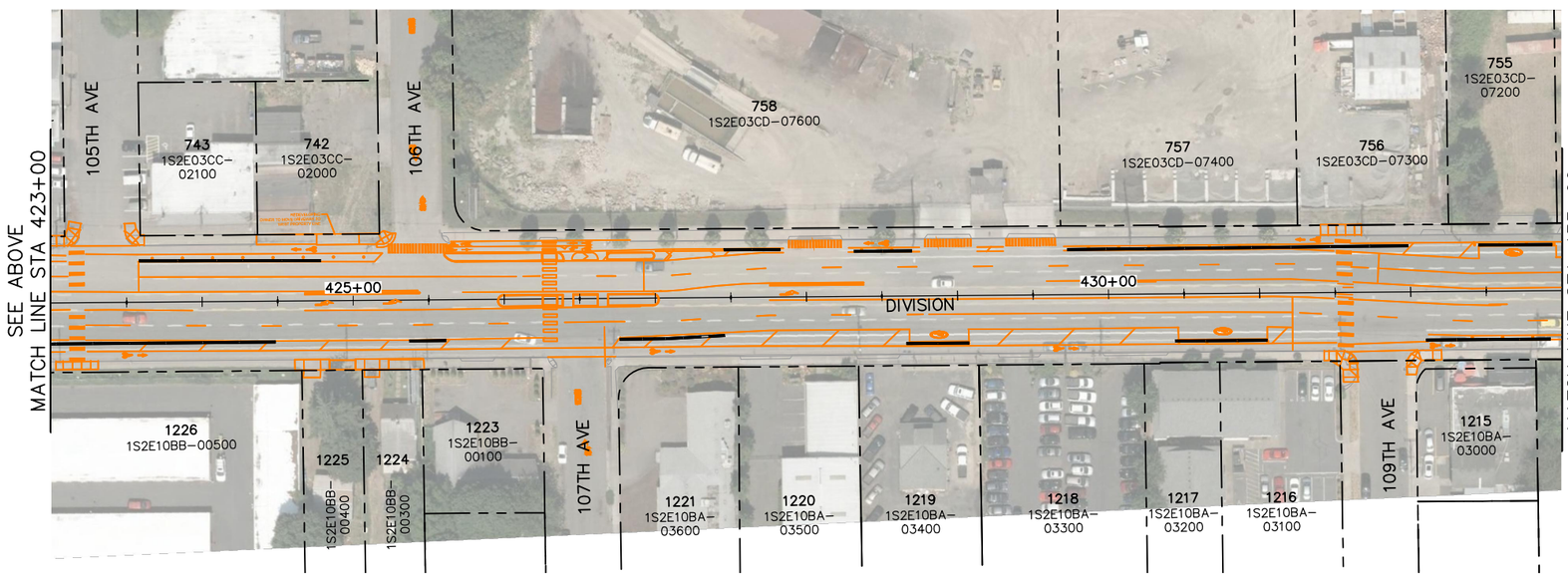

ROW PLAN
SCALE: 1"= 50'

LEGEND

- RIGHT-OF-WAY AREA
- CONSTRUCTION EASEMENT AREA
- PLATFORM
- TREE REMOVAL
- R/W — RIGHT-OF-WAY LINE
- C/E — CONSTRUCTION EASEMENT LINE
- CURB
- SIDEWALK
- DRIVEWAY
- BAT LANE
- CITY OF PORTLAND PROJECTS
- ODOT PROJECT

50' 25' 0 50' 100'
SCALE: 1" = 50'

NO.	DATE	BY / CHK.	APPD.	REVISIONS

CLB	DESIGNED	10/19/17 DATE
ARO	DRAWN	10/19/17 DATE
CJH	CHECKED	07/03/19 DATE
	APPROVED	DATE

PRELIMINARY NOT FOR CONSTRUCTION

TRI-COUNTY METROPOLITAN TRANSPORTATION DISTRICT OF OREGON

WSP USA Inc.
851 SW Sixth Ave
Suite 1600
Portland, OR 97204
Tel: 1 503 274 8772

TRIMET
ENGINEERING AND CONSTRUCTION DIVISION
1800 SW FIRST AVE., SUITE 300
PORTLAND, OREGON 97201

SUBMITTED: | DATE: | APPROVED: | DATE:

DIVISION TRANSIT PROJECT

CIVIL
ROW PLAN
ROW10

SCALE:	DRAWING NO.:	CONTRACT NO.:	SHEET NO.:
1" = 50'	DTP-ROW	RC170245RT	

C:\BMS\WSP-PB-US-PW-02\WSP__ANTHONY.ODONNELL\DMS01634\DTP-ROW.DWG, ROW10, 7/3/2019 6:08:24 PM

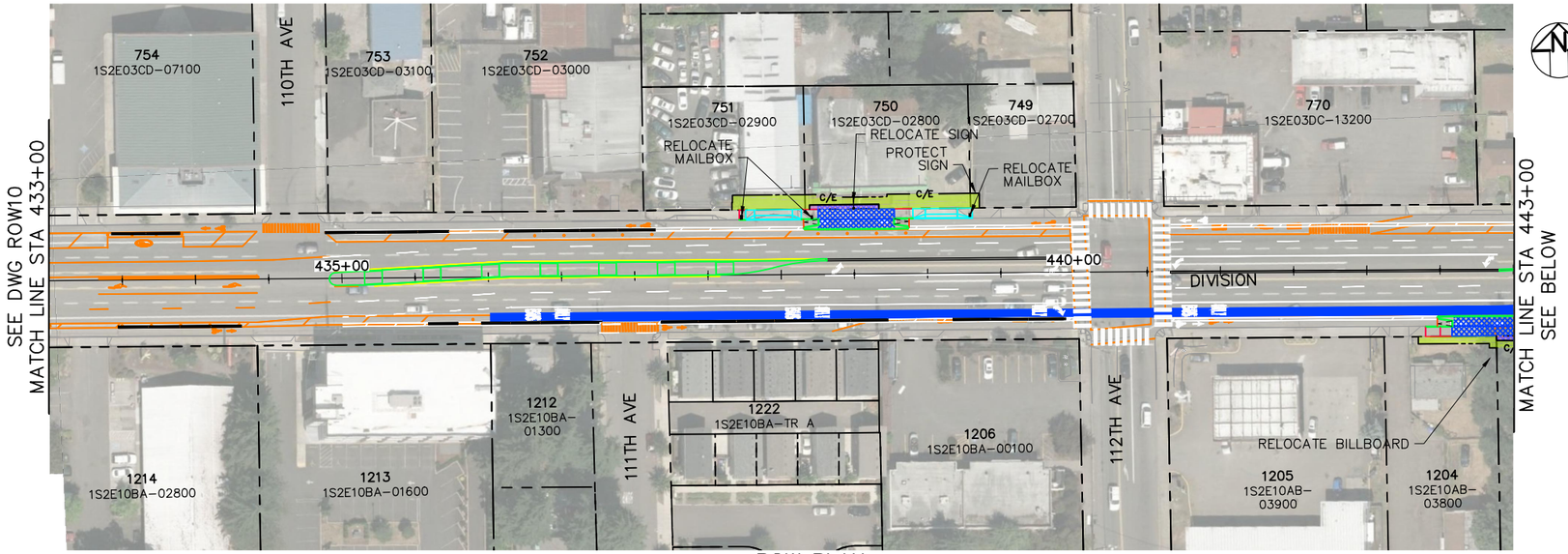

ROW PLAN
SCALE: 1"= 50'

RIGHT-OF-WAY ACQUISITIONS AND CONSTRUCTION EASEMENTS		
TAX LOT ID	RIGHT-OF-WAY (SQ FT)	CONSTRUCTION EASEMENT (SQ FT)
1S2E03CD-02900	0	494.0
1S2E03CD-02800	140.3	885.8
1S2E03CD-02700	0	59.8
1S2E10AB-03800	0	279.1
1S2E10AB-03700	69.6	236.9
1S2E03DC-06800	351.2	515.7
1S2E03DC-06900	63.4	143.6
1S2E10AB-00100	122.0	845.0
1S2E03DC- 08100	52.5 *	139.3 *
1S2E10AB-00400	0	315.2

* DESIGN CHANGE FORTHCOMING

CITY OF PORTLAND PROJECT ASSUMES 5' DEDICATION BETWEEN 115TH & 117TH. IF THIS IS THE CASE ROW AT 1S2E03DC-06900 AND 1S2E03DC-06800 MAY NOT BE NEEDED. TRIMET TO DETERMINE.

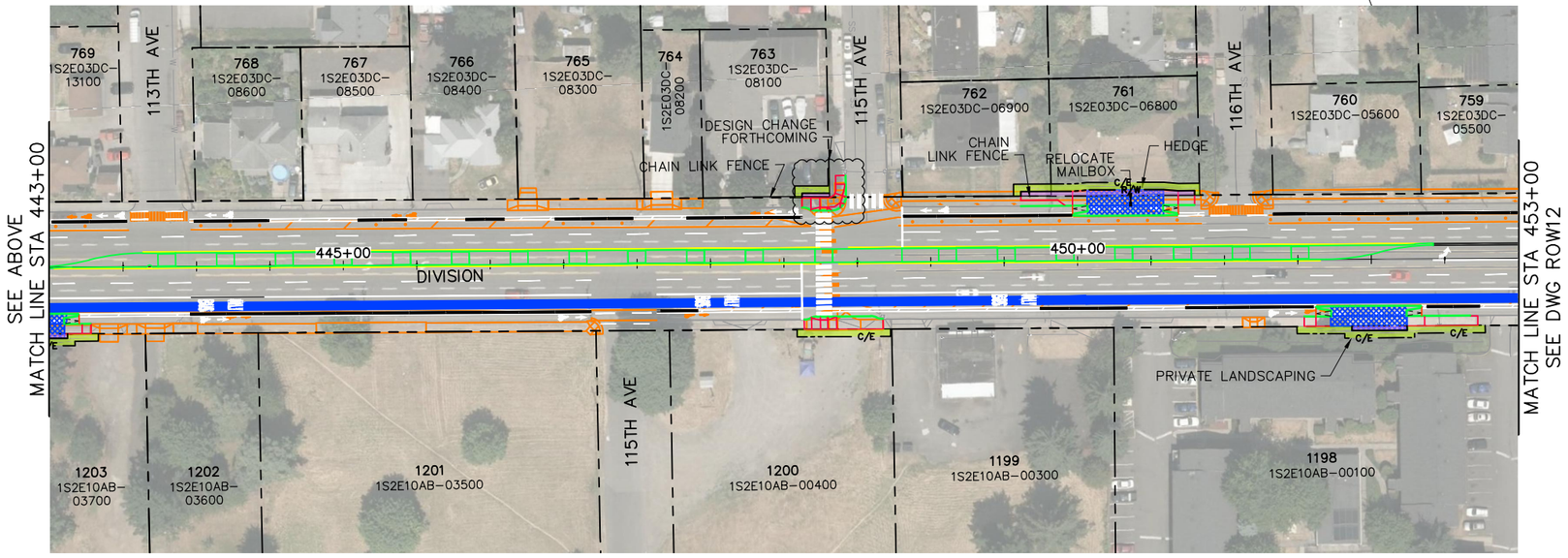

ROW PLAN
SCALE: 1"= 50'

LEGEND

- RIGHT-OF-WAY AREA
- CONSTRUCTION EASEMENT AREA
- PLATFORM
- TREE REMOVAL
- R/W — RIGHT-OF-WAY LINE
- C/E — CONSTRUCTION EASEMENT LINE
- CURB
- SIDEWALK
- DRIVEWAY
- BAT LANE
- CITY OF PORTLAND PROJECTS
- ODOT PROJECT

50' 25' 0 50' 100'
SCALE: 1" = 50'

NO.	DATE	BY / CHK.	APPD.	REVISIONS

CLB DESIGNED 10/19/17 DATE
ARO DRAWN 10/19/17 DATE
CJH CHECKED 07/03/19 DATE
APPROVED DATE

PRELIMINARY NOT FOR CONSTRUCTION

TRI-COUNTY METROPOLITAN TRANSPORTATION DISTRICT OF OREGON

WSP USA Inc.
851 SW Sixth Ave
Suite 1600
Portland, OR 97204
Tel: 1 503 274 8772

TRIMET ENGINEERING AND CONSTRUCTION DIVISION
1800 SW FIRST AVE., SUITE 300
PORTLAND, OREGON 97201

SUBMITTED: DATE: APPROVED: DATE:

DIVISION TRANSIT PROJECT

CIVIL
ROW PLAN
ROW11

SCALE: 1" = 50' | DRAWING NO.: DTP-ROW | CONTRACT NO.: RC170245RT | SHEET NO.:

C:\BMS\WSP-PB-US-PW-02\WSP__ANTHONY.ODONNELL\DMS01634\DTP-ROW.DWG, ROW11, 7/3/2019 6:08:56 PM

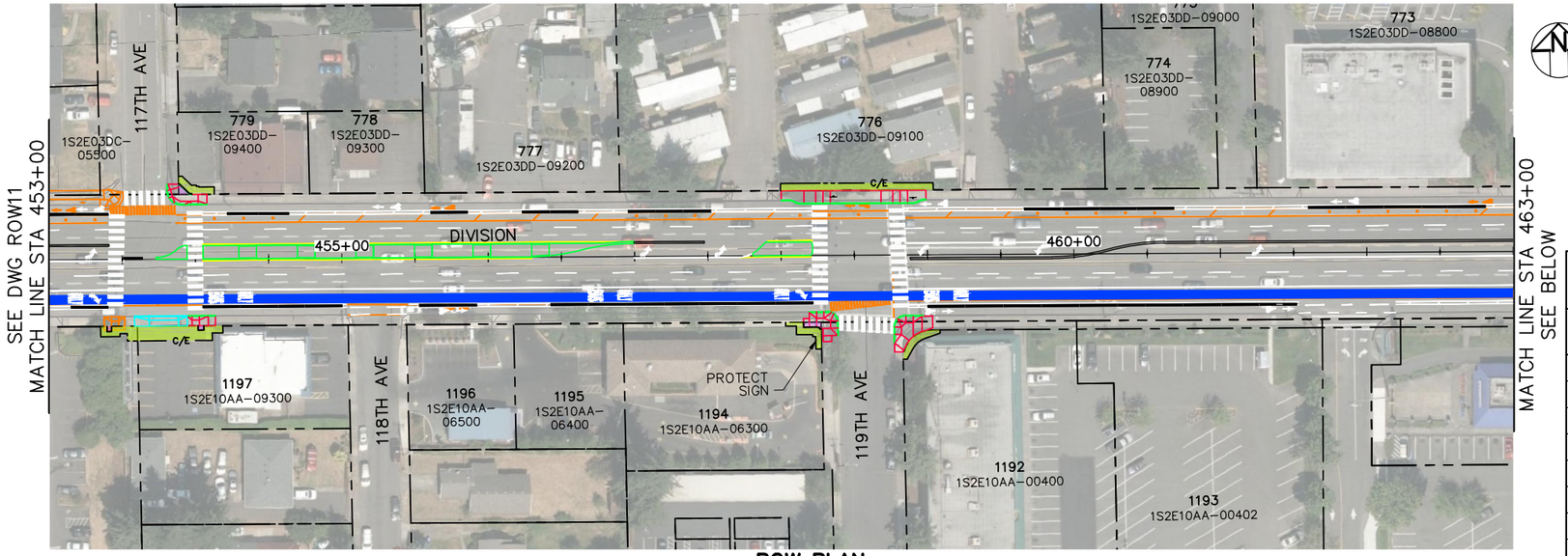

ROW PLAN
SCALE: 1" = 50'

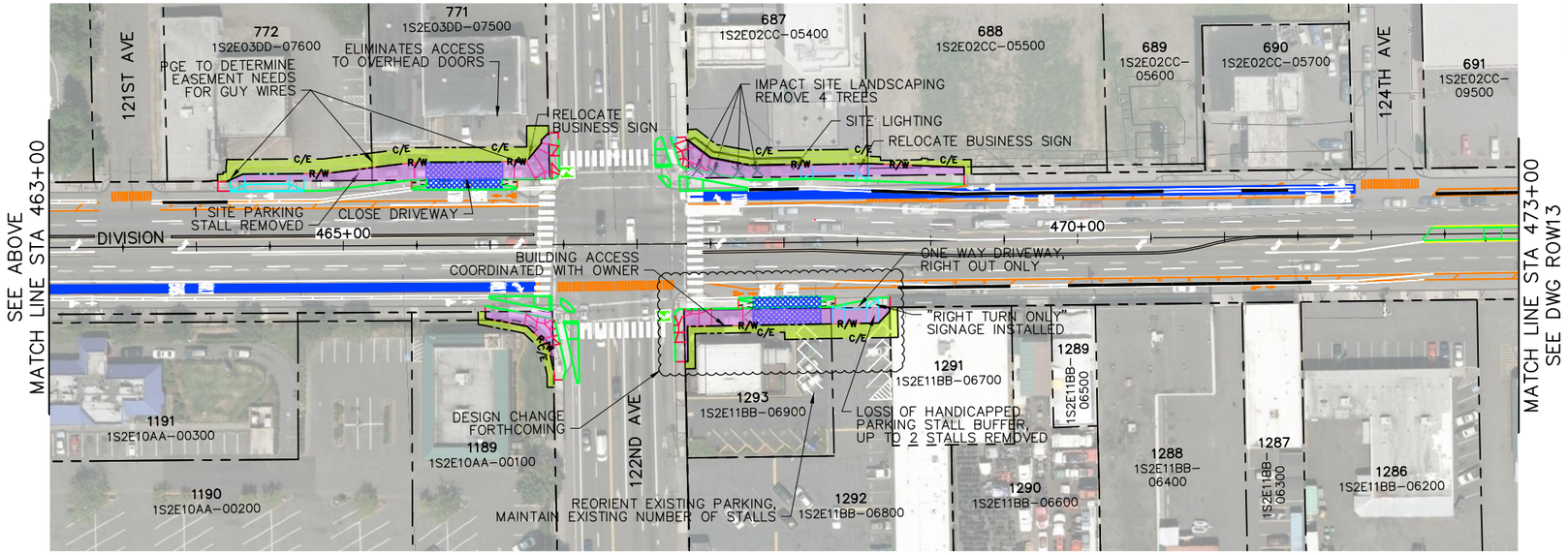

ROW PLAN
SCALE: 1" = 50'

RIGHT-OF-WAY ACQUISITIONS AND CONSTRUCTION EASEMENTS

TAX LOT ID	RIGHT-OF-WAY (SQ FT)	CONSTRUCTION EASEMENT (SQ FT)
1S2E03DD- 09400	30.0	139.1
1S2E03DD-09100	0	517.4
1S2E10AA-09300	11.5	534.2
1S2E10AA-06300	42.3	159.5
1S2E10AA-00400	0	141.3
1S2E03DD-07600	514.6	1055.5
1S2E03DD-07500	1561.8	1269.6
1S2E02CC-05400	1243.4	1211.4
1S2E02CC-05500	427.8	320.2
1S2E02CC-05600	0	0
1S2E02CC-05700	0	0
1S2E11BB-06900	1132.0 *	775.9 *
1S2E11BB-06800	393.4 *	429.8 *
1S2E11BB-06700	0.2 *	111.4 *
1S2E10AA-00100	540.9	403.3

* DESIGN CHANGE FORTHCOMING

LEGEND

- RIGHT-OF-WAY AREA
- CONSTRUCTION EASEMENT AREA
- PLATFORM
- TREE REMOVAL
- R/W — RIGHT-OF-WAY LINE
- C/E — CONSTRUCTION EASEMENT LINE
- CURB
- SIDEWALK
- DRIVEWAY
- BAT LANE
- CITY OF PORTLAND PROJECTS
- ODOT PROJECT

50' 25' 0 50' 100'
SCALE: 1" = 50'

NO.	DATE	BY / CHK.	APPD.	REVISIONS

CLB DESIGNED	10/19/17 DATE
ARO DRAWN	10/19/17 DATE
CJH CHECKED	07/03/19 DATE
APPROVED	DATE

PRELIMINARY NOT FOR CONSTRUCTION

TRI-COUNTY METROPOLITAN TRANSPORTATION DISTRICT OF OREGON

WSP USA Inc.
851 SW Sixth Ave
Suite 1600
Portland, OR 97204
Tel: 1 503 274 8772

TRIMET
ENGINEERING AND CONSTRUCTION DIVISION
1800 SW FIRST AVE., SUITE 300
PORTLAND, OREGON 97201

SUBMITTED: | DATE: | APPROVED: | DATE:

DIVISION TRANSIT PROJECT

CIVIL
ROW PLAN
ROW12

SCALE:	DRAWING NO.:	CONTRACT NO.:	SHEET NO.:
1" = 50'	DTP-ROW	RC170245RT	

C:\BMS\WSP-PB-US-PW-02\WSP__ANTHONY.ODONNELL\DMS01634\DTP-ROW.DWG, ROW12, 7/3/2019 6:09:36 PM

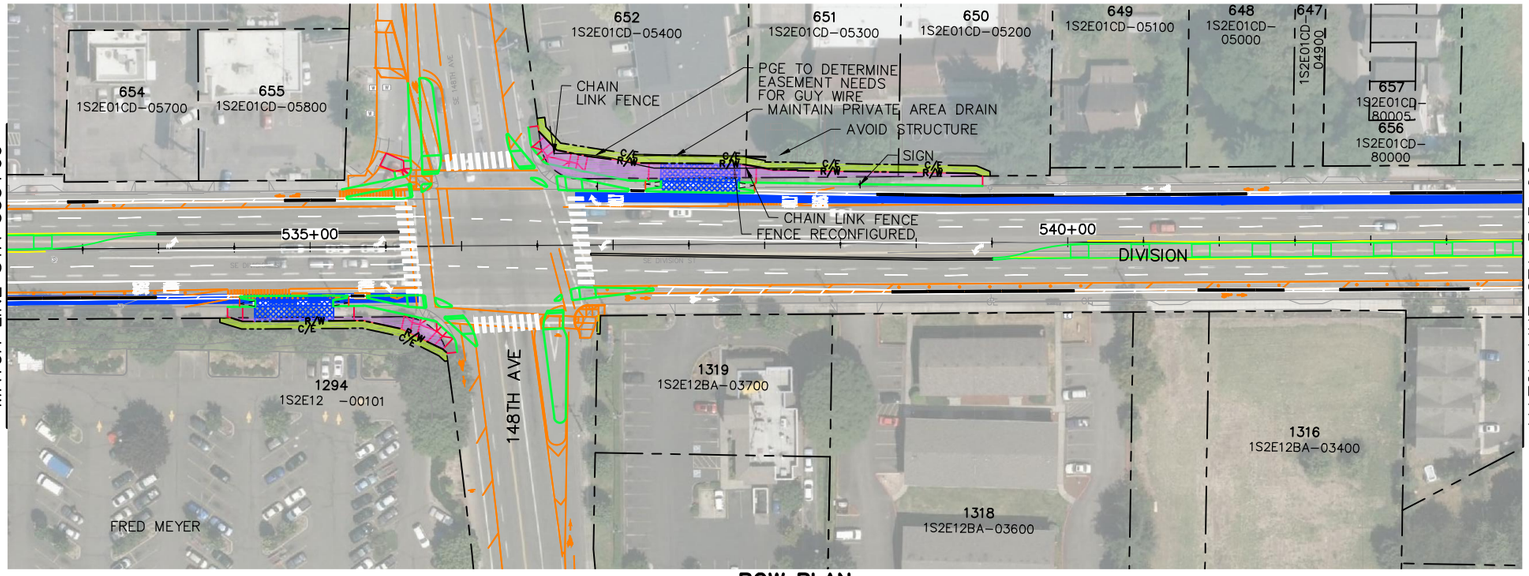

ROW PLAN
SCALE: 1" = 50'

RIGHT-OF-WAY ACQUISITIONS AND CONSTRUCTION EASEMENTS		
TAX LOT ID	RIGHT-OF-WAY (SQ FT)	CONSTRUCTION EASEMENT (SQ FT)
1S2E01CD-05400	1563.5	777.7
1S2E01CD-05300	441.3	503.4
1S2E01CD-05200	120.8	299.4
1S2E01CD-05100	0	0
1S2E12-00101	600.4	768.27
1S2E12BA-03700	0	23.3

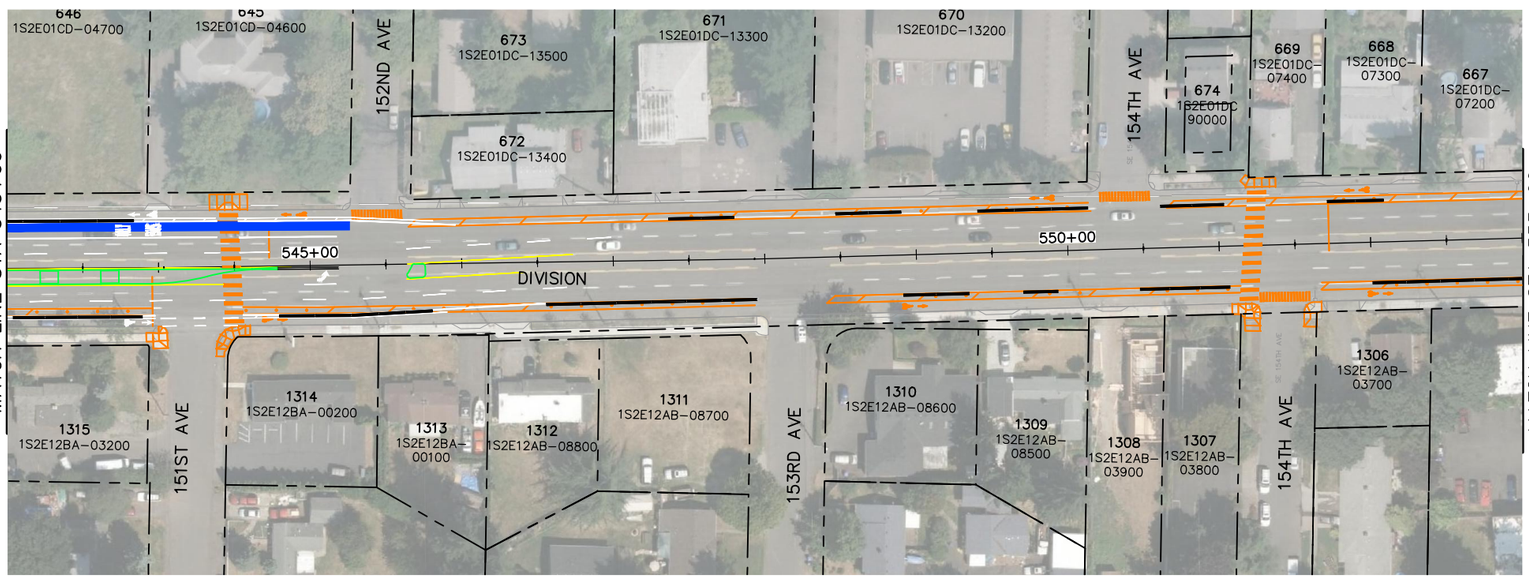

ROW PLAN
SCALE: 1" = 50'

LEGEND

- RIGHT-OF-WAY AREA
- CONSTRUCTION EASEMENT AREA
- PLATFORM
- TREE REMOVAL
- R/W — RIGHT-OF-WAY LINE
- C/E — CONSTRUCTION EASEMENT LINE
- CURB
- SIDEWALK
- DRIVEWAY
- BAT LANE
- CITY OF PORTLAND PROJECTS
- ODOT PROJECT

50' 25' 0 50' 100'
SCALE: 1" = 50'

NO.	DATE	BY / CHK.	APPD.	REVISIONS

CLB DESIGNED	10/19/17 DATE
ARO DRAWN	10/19/17 DATE
CJH CHECKED	07/03/19 DATE
APPROVED	DATE

PRELIMINARY NOT FOR CONSTRUCTION

TRI-COUNTY METROPOLITAN TRANSPORTATION DISTRICT OF OREGON

WSP USA Inc.
851 SW Sixth Ave
Suite 1600
Portland, OR 97204
Tel: 1 503 274 8772

TRIMET
ENGINEERING AND CONSTRUCTION DIVISION
1800 SW FIRST AVE., SUITE 300
PORTLAND, OREGON 97201

SUBMITTED: | DATE: | APPROVED: | DATE:

DIVISION TRANSIT PROJECT

CIVIL
ROW PLAN
ROW16

SCALE:	DRAWING NO.:	CONTRACT NO.:	SHEET NO.:
1" = 50'	DTP-ROW	RC170245RT	

C:\BMS\WSP-PB-US-PW-02\WSP__ANTHONY.ODONNELL\DMS01634\DTP-ROW.DWG, ROW16, 7/3/2019 6:12:11 PM

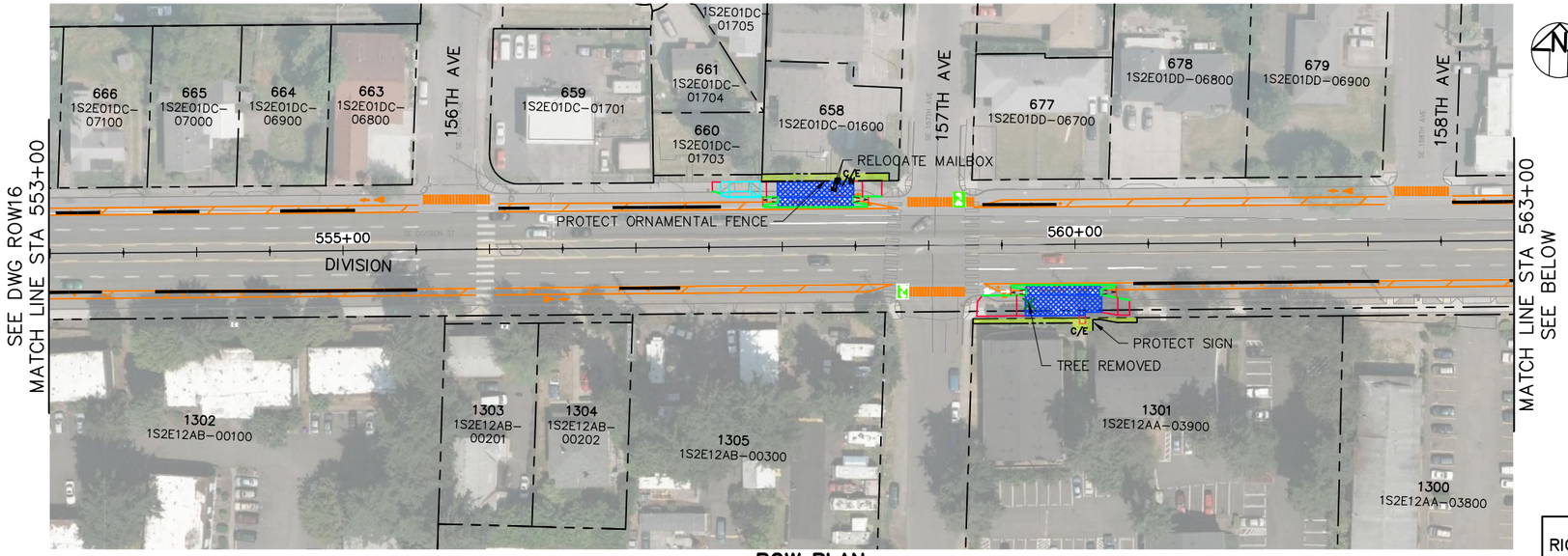

ROW PLAN
SCALE: 1"= 50'

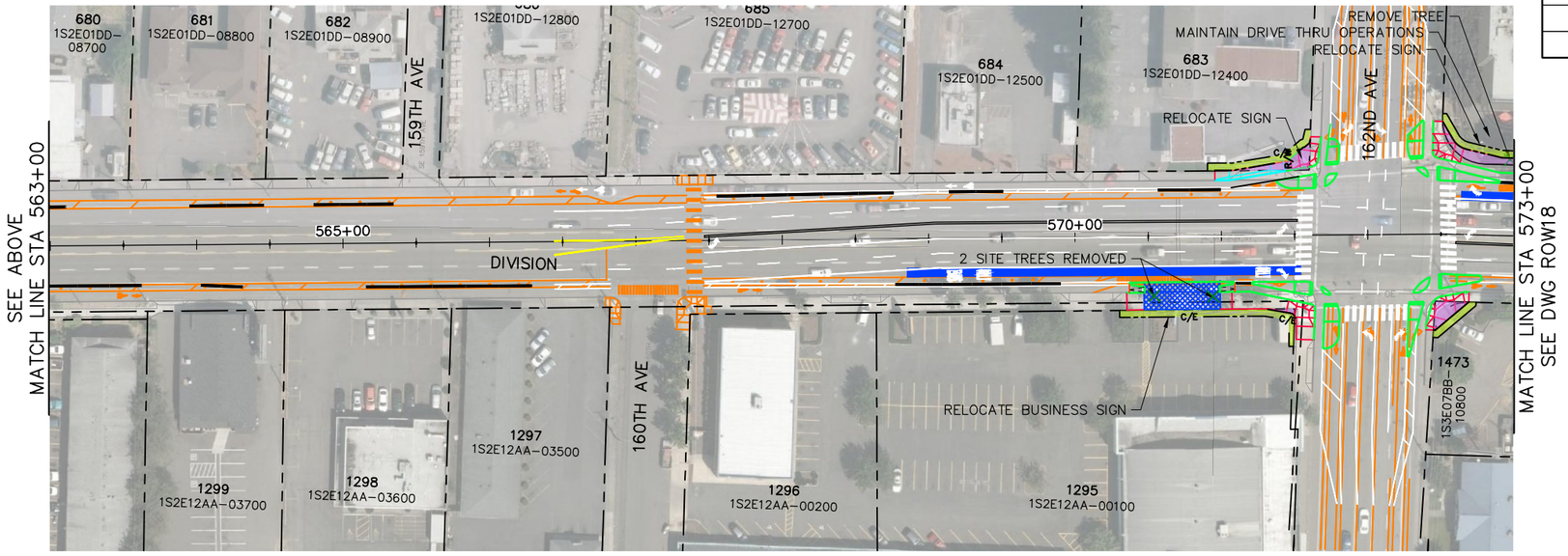

ROW PLAN
SCALE: 1"= 50'

RIGHT-OF-WAY ACQUISITIONS AND CONSTRUCTION EASEMENTS		
TAX LOT ID	RIGHT-OF-WAY (SQ FT)	CONSTRUCTION EASEMENT (SQ FT)
1S2E01DC-01600	16.4	443.5
1S3E07BB-10800	239.3	176.7
1S2E12AA-03900	0	416.1
1S2E12AA-00100	30.4	620.2
1S2E01DD-12400	311.6	401.8

LEGEND

- RIGHT-OF-WAY AREA
- CONSTRUCTION EASEMENT AREA
- PLATFORM
- TREE REMOVAL
- R/W — RIGHT-OF-WAY LINE
- C/E — CONSTRUCTION EASEMENT LINE
- CURB
- SIDEWALK
- DRIVEWAY
- BAT LANE
- CITY OF PORTLAND PROJECTS
- ODOT PROJECT

50' 25' 0 50' 100'
SCALE: 1" = 50'

NO.	DATE	BY / CHK.	APPD.	REVISIONS

CLB DESIGNED 10/19/17 DATE
ARO DRAWN 10/19/17 DATE
CJH CHECKED 07/03/19 DATE
APPROVED DATE

PRELIMINARY NOT FOR CONSTRUCTION

TRI-COUNTY METROPOLITAN TRANSPORTATION DISTRICT OF OREGON

WSP USA Inc.
851 SW Sixth Ave
Suite 1600
Portland, OR 97204
Tel: 1 503 274 8772

TRIMET ENGINEERING AND CONSTRUCTION DIVISION
1800 SW FIRST AVE., SUITE 300
PORTLAND, OREGON 97201

SUBMITTED: DATE: APPROVED: DATE:

DIVISION TRANSIT PROJECT

CIVIL
ROW PLAN
ROW17

SCALE: 1" = 50' | DRAWING NO.: DTP-ROW | CONTRACT NO.: RC170245RT | SHEET NO.:

C:\BMS\WSP-PB-US-PW-02\WSP__ANTHONY.ODONNELL\DMS01634\DTP-ROW.DWG, ROW17, 7/3/2019 6:12:46 PM

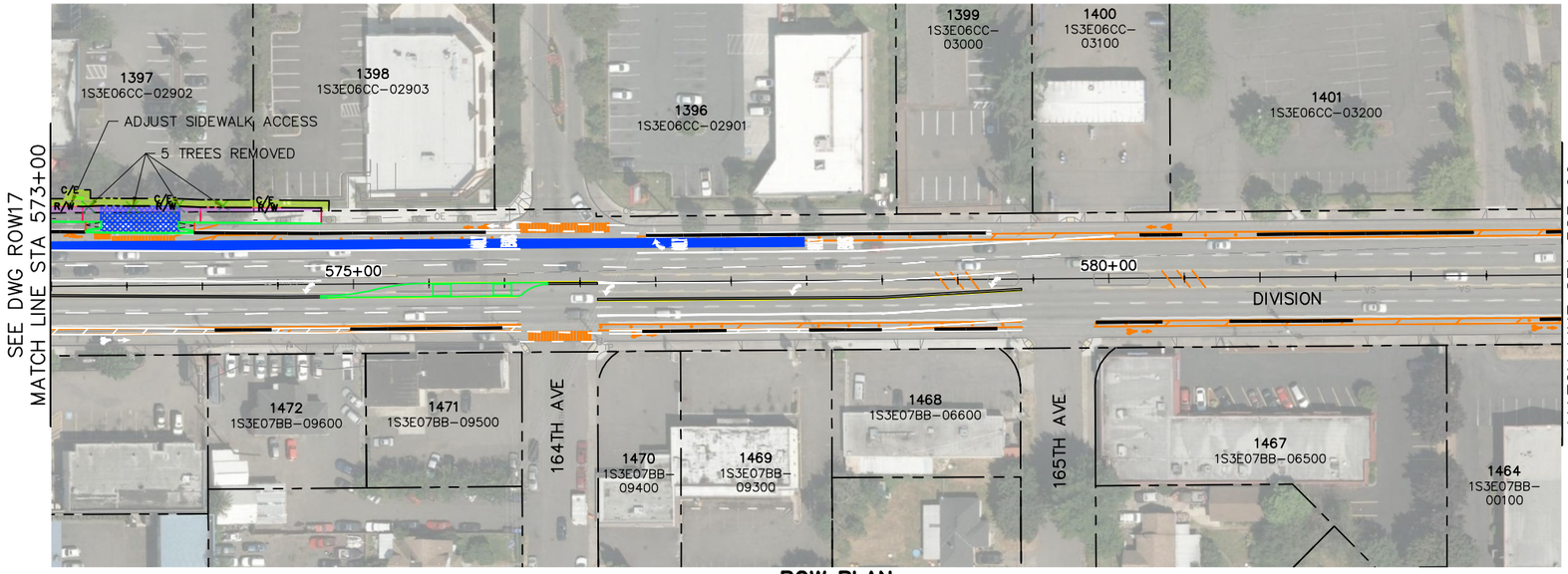

ROW PLAN
SCALE: 1" = 50'

RIGHT-OF-WAY ACQUISITIONS AND CONSTRUCTION EASEMENTS		
TAX LOT ID	RIGHT-OF-WAY (SQ FT)	CONSTRUCTION EASEMENT (SQ FT)
1S3E06CC-02902	807.7	1077.6
1S3E06CC-02903	98.1	258.0
1S3E06CD-05400	206.9	442.1
1S3E06CD-05500	15.4	602.7
1S3E06CD-05800	0	25.6
1S3E07BA-06800	117.0	683.5
1S3E07BA-13500	4.3	101.3

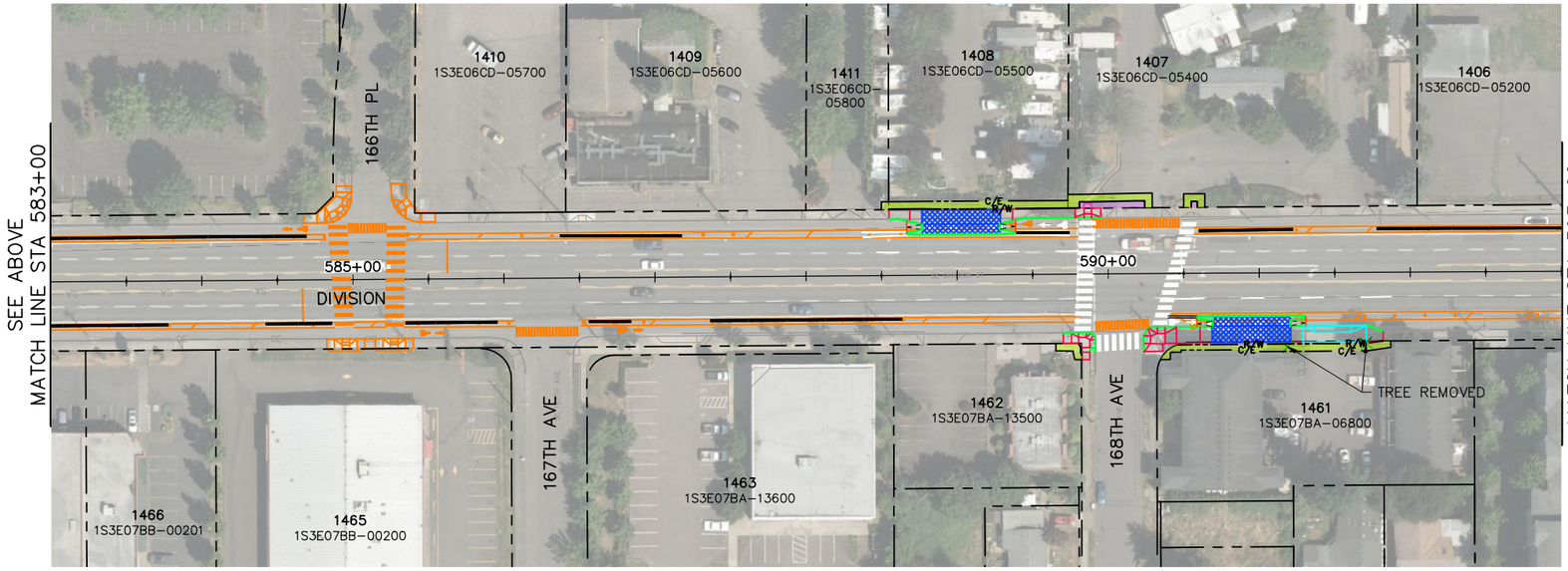

ROW PLAN
SCALE: 1" = 50'

LEGEND

- RIGHT-OF-WAY AREA
- CONSTRUCTION EASEMENT AREA
- PLATFORM
- TREE REMOVAL
- R/W — RIGHT-OF-WAY LINE
- C/E — CONSTRUCTION EASEMENT LINE
- CURB
- SIDEWALK
- DRIVEWAY
- BAT LANE
- CITY OF PORTLAND PROJECTS
- ODOT PROJECT

50' 25' 0 50' 100'
SCALE: 1" = 50'

NO.	DATE	BY / CHK.	APPD.	REVISIONS

CLB	DESIGNED	10/19/17 DATE
ARO	DRAWN	10/19/17 DATE
CJH	CHECKED	07/03/19 DATE
	APPROVED	DATE

PRELIMINARY NOT FOR CONSTRUCTION

TRI-COUNTY METROPOLITAN TRANSPORTATION DISTRICT OF OREGON

WSP USA Inc.
851 SW Sixth Ave
Suite 1600
Portland, OR 97204
Tel: 1 503 274 8772

TRIMET
ENGINEERING AND CONSTRUCTION DIVISION
1800 SW FIRST AVE., SUITE 300
PORTLAND, OREGON 97201

SUBMITTED: | DATE: | APPROVED: | DATE:

DIVISION TRANSIT PROJECT

CIVIL
ROW PLAN
ROW18

SCALE:	DRAWING NO.:	CONTRACT NO.:	SHEET NO.:
1" = 50'	DTP-ROW	RC170245RT	

C:\BMS\WSP-PB-US-PW-02\WSP__ANTHONY.ODONNELL\DMS01634\DTP-ROW.DWG, ROW18, 7/3/2019 6:13:26 PM

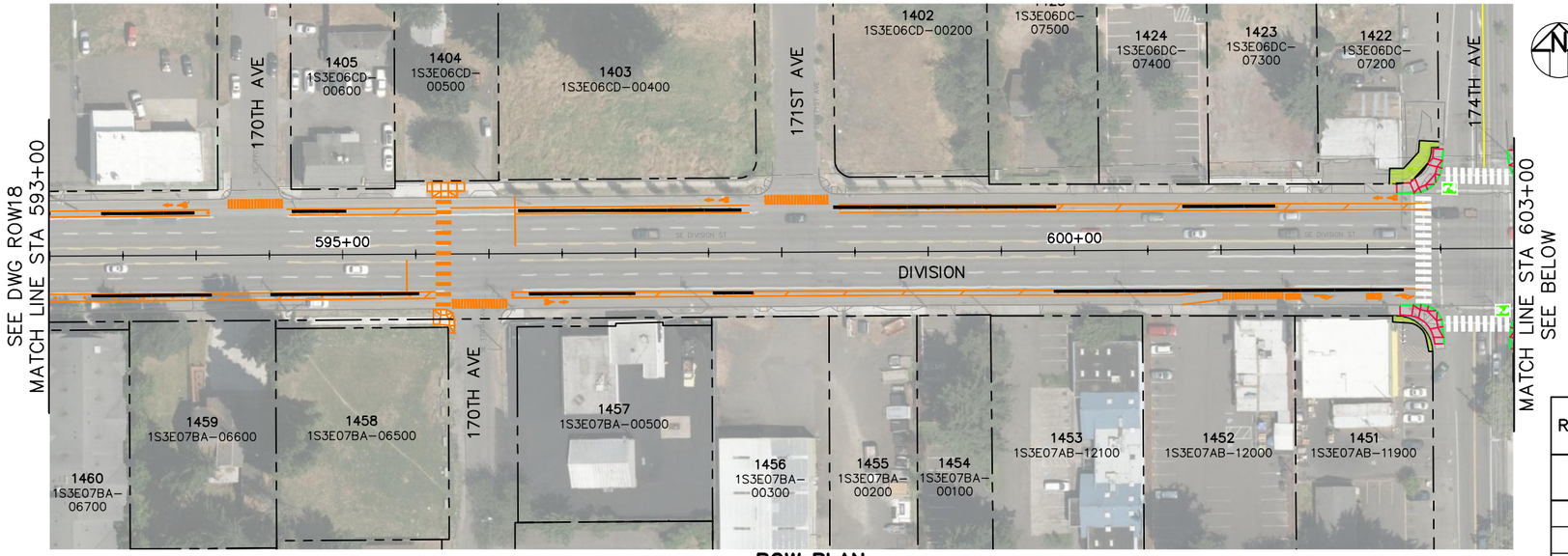

ROW PLAN
SCALE: 1" = 50'

RIGHT-OF-WAY ACQUISITIONS AND CONSTRUCTION EASEMENTS		
TAX LOT ID	RIGHT-OF-WAY (SQ FT)	CONSTRUCTION EASEMENT (SQ FT)
1S3E06DC-07200	8.2	399.3
1S3E06DC-07100	506.0	1494.5
1S3E06DC-07000	31.0	100.0
1S3E07AB-11900	0	103.6
1S3E07AB-07300	755.6	1016.3

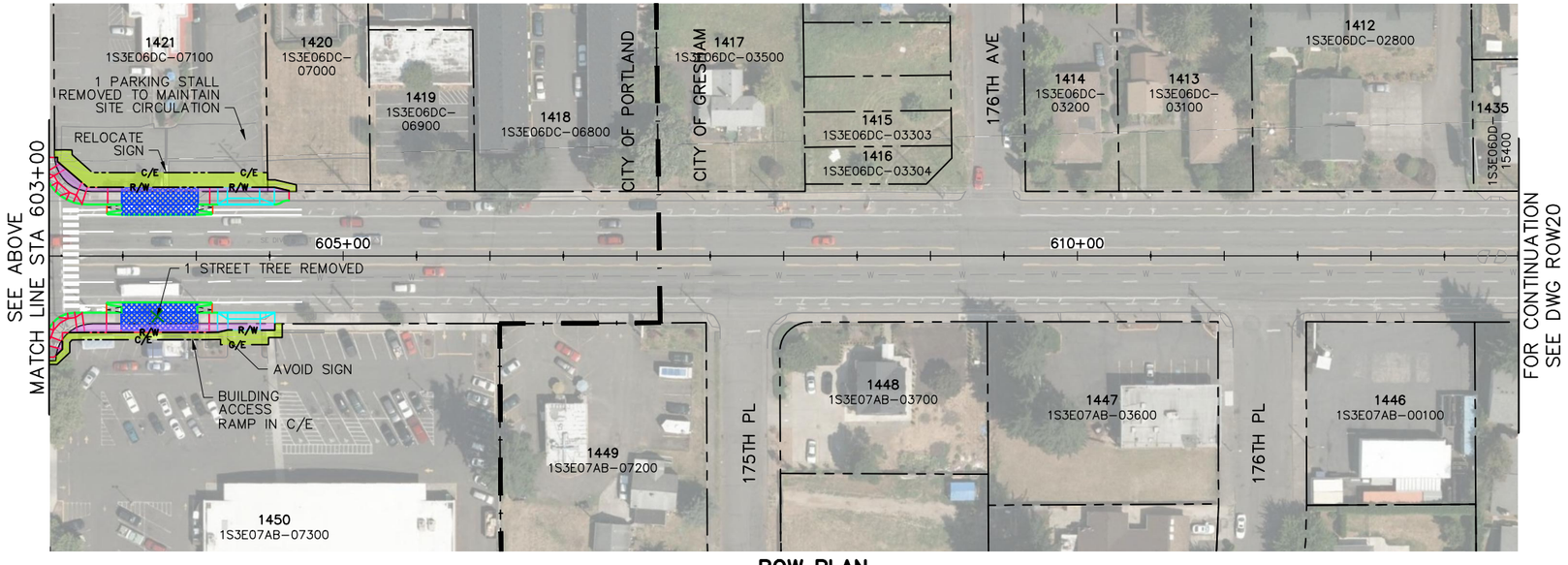

ROW PLAN
SCALE: 1" = 50'

LEGEND

- RIGHT-OF-WAY AREA
- CONSTRUCTION EASEMENT AREA
- PLATFORM
- TREE REMOVAL
- R/W — RIGHT-OF-WAY LINE
- C/E — CONSTRUCTION EASEMENT LINE
- CURB
- SIDEWALK
- DRIVEWAY
- BAT LANE
- CITY OF PORTLAND PROJECTS
- ODOT PROJECT

50' 25' 0 50' 100'
SCALE: 1" = 50'

NO.	DATE	BY / CHK.	APPD.	REVISIONS

CLB DESIGNED	10/19/17 DATE
ARO DRAWN	10/19/17 DATE
CJH CHECKED	07/03/19 DATE
APPROVED	DATE

PRELIMINARY NOT FOR CONSTRUCTION

TRI-COUNTY METROPOLITAN TRANSPORTATION DISTRICT OF OREGON

WSP USA Inc.
851 SW Sixth Ave
Suite 1600
Portland, OR 97204
Tel: 1 503 274 8772

TRIMET
ENGINEERING AND CONSTRUCTION DIVISION
1800 SW FIRST AVE., SUITE 300
PORTLAND, OREGON 97201

SUBMITTED: | DATE: | APPROVED: | DATE:

DIVISION TRANSIT PROJECT

CIVIL
ROW PLAN
ROW19

SCALE:	DRAWING NO.:	CONTRACT NO.:	SHEET NO.:
1" = 50'	DTP-ROW	RC170245RT	

C:\BMS\WSP-PB-US-PW-02\WSP__ANTHONY.ODONNELL\DMS01634\DTP-ROW.DWG, ROW19, 7/3/2019 6:14:06 PM

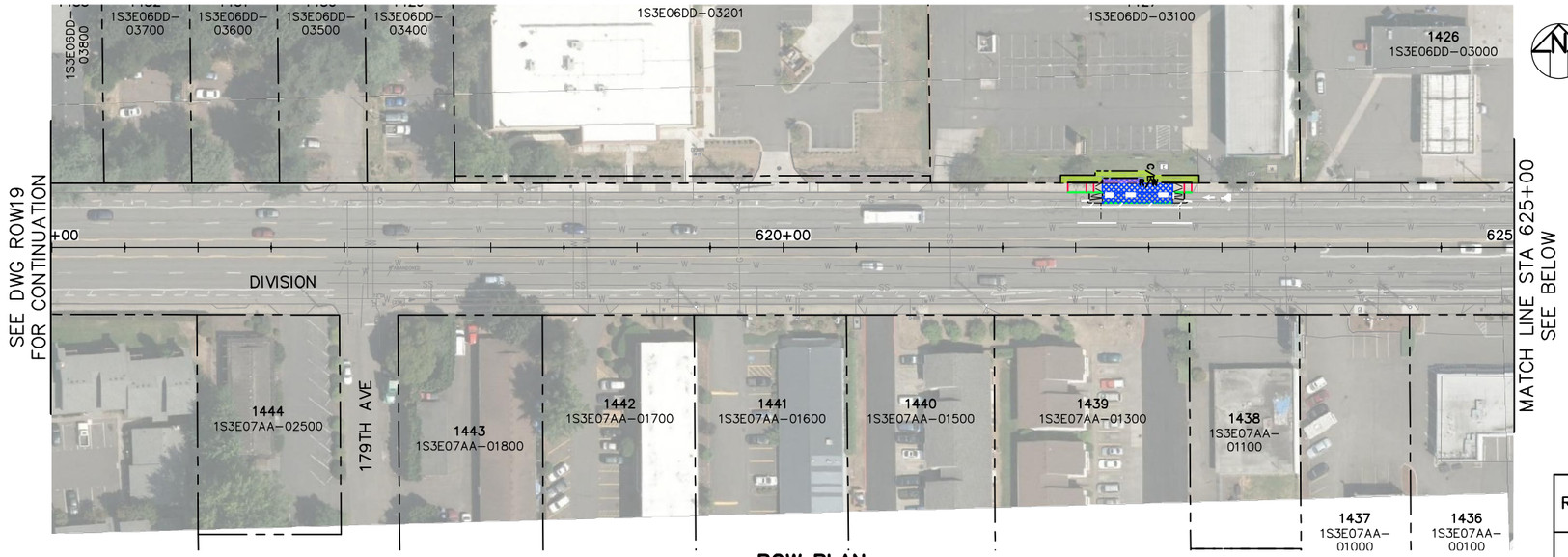

ROW PLAN
SCALE: 1"= 50'

RIGHT-OF-WAY ACQUISITIONS AND CONSTRUCTION EASEMENTS		
TAX LOT ID	RIGHT-OF-WAY (SQ FT)	CONSTRUCTION EASEMENT (SQ FT)
1S3E06DD-03100	115.0	507.5
1S3E08BB-04200	71.9	427.5
1S3E08BB-04000	0	18.0

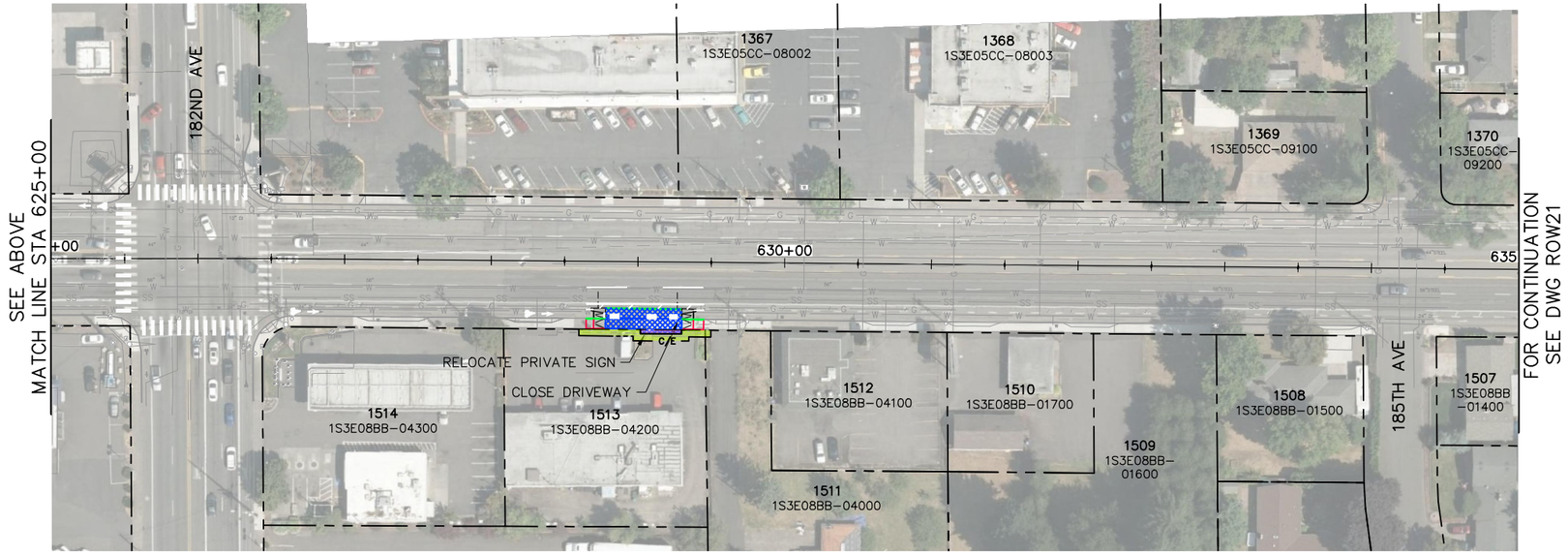

ROW PLAN
SCALE: 1"= 50'

LEGEND

- RIGHT-OF-WAY AREA
- CONSTRUCTION EASEMENT AREA
- PLATFORM
- TREE REMOVAL
- R/W — RIGHT-OF-WAY LINE
- C/E — CONSTRUCTION EASEMENT LINE
- CURB
- SIDEWALK
- DRIVEWAY
- BAT LANE
- CITY OF PORTLAND PROJECTS
- ODOT PROJECT

50' 25' 0 50' 100'
SCALE: 1" = 50'

NO.	DATE	BY / CHK.	APPD.	REVISIONS

CLB DESIGNED	10/19/17 DATE	PRELIMINARY NOT FOR CONSTRUCTION
ARO DRAWN	10/19/17 DATE	
CJH CHECKED	07/03/19 DATE	
APPROVED	DATE	

TRI-COUNTY METROPOLITAN TRANSPORTATION DISTRICT OF OREGON

WSP USA Inc.
851 SW Sixth Ave
Suite 1600
Portland, OR 97204
Tel: 1 503 274 8772

TRIMET
ENGINEERING AND CONSTRUCTION DIVISION
1800 SW FIRST AVE., SUITE 300
PORTLAND, OREGON 97201

SUBMITTED: | DATE: | APPROVED: | DATE:

DIVISION TRANSIT PROJECT

CIVIL
ROW PLAN
ROW20

SCALE:	DRAWING NO.:	CONTRACT NO.:	SHEET NO.:
1" = 50'	DTP-ROW	RC170245RT	

C:\BMS\WSP-PB-US-PW-02\WSP__ANTHONY.ODONNELL\DMS01634\DTP-ROW.DWG, ROW20, 7/3/2019 6:14:46 PM

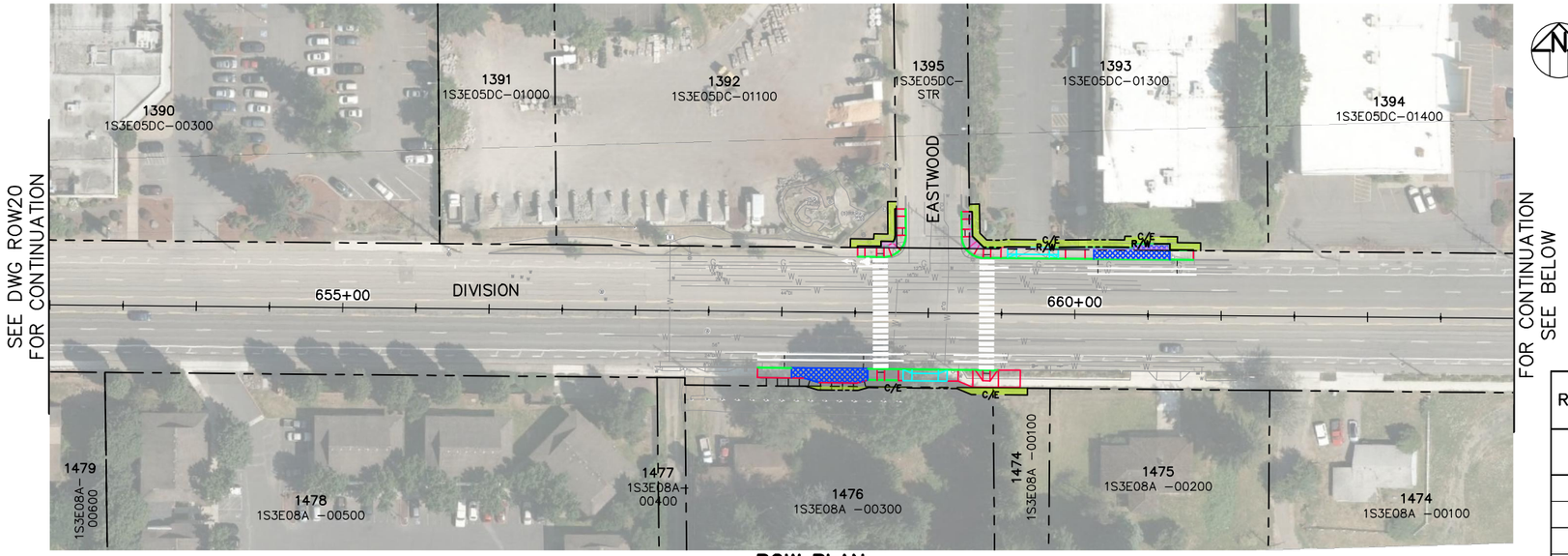

ROW PLAN
SCALE: 1" = 50'

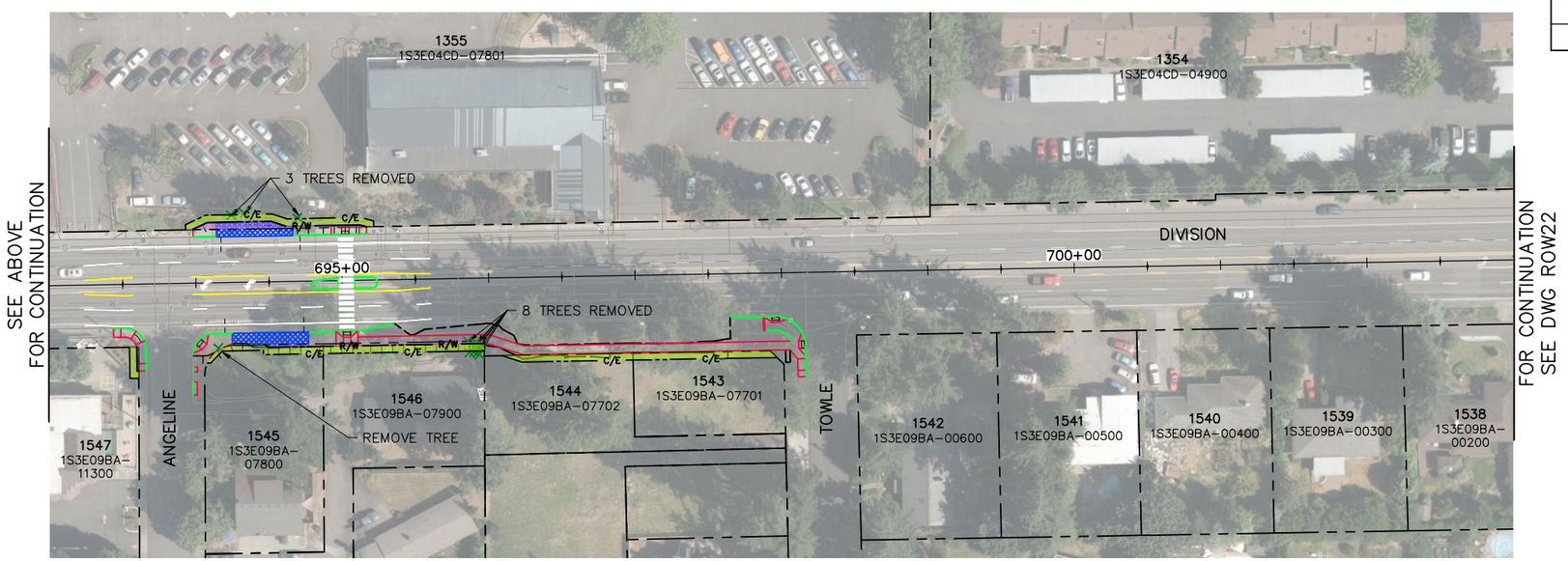

ROW PLAN
SCALE: 1" = 50'

RIGHT–OF–WAY ACQUISITIONS AND CONSTRUCTION EASEMENTS		
TAX LOT ID	RIGHT–OF–WAY (SQ FT)	CONSTRUCTION EASEMENT (SQ FT)
1S3E05DC–01100	80.9	287.5
1S3E05DC–01300	355.5	927.4
1S3E08A–00100	0	108.5
1S3E04CD–07801	335.0	648.1
1S3E09BA–11300	19.0	112.1
1S3E09BA–07800	62.3	340.6
1S3E09BA–07900	170.0	550.4
1S3E09BA–07702	0	377.3
1S3E09BA–07701	0	432.8
1S3E08A–00300	0	218.5

LEGEND

- RIGHT–OF–WAY AREA
- CONSTRUCTION EASEMENT AREA
- PLATFORM
- TREE REMOVAL
- R/W — RIGHT–OF–WAY LINE
- C/E — CONSTRUCTION EASEMENT LINE
- CURB
- SIDEWALK
- DRIVEWAY
- BAT LANE
- CITY OF PORTLAND PROJECTS
- ODOT PROJECT

50' 25' 0 50' 100'
SCALE: 1" = 50'

NO.	DATE	BY / CHK.	APPD.	REVISIONS

CLB	DESIGNED	10/19/17 DATE
ARO	DRAWN	10/19/17 DATE
CJH	CHECKED	07/03/19 DATE
	APPROVED	DATE

PRELIMINARY NOT FOR CONSTRUCTION

TRI–COUNTY METROPOLITAN TRANSPORTATION DISTRICT OF OREGON

WSP USA Inc.
851 SW Sixth Ave
Suite 1600
Portland, OR 97204
Tel: 1 503 274 8772

TRIMET
ENGINEERING AND CONSTRUCTION DIVISION
1800 SW FIRST AVE., SUITE 300
PORTLAND, OREGON 97201

SUBMITTED: | DATE: | APPROVED: | DATE:

DIVISION TRANSIT PROJECT

CIVIL
ROW PLAN
ROW21

SCALE:	DRAWING NO.:	CONTRACT NO.:	SHEET NO.:
1" = 50'	DTP–ROW	RC170245RT	

C:\BMS\WSP-PB-US-PW-02\WSP__ANTHONY.ODONNELL\DMS01634\DTP-ROW.DWG, ROW21, 7/3/2019 6:15:26 PM

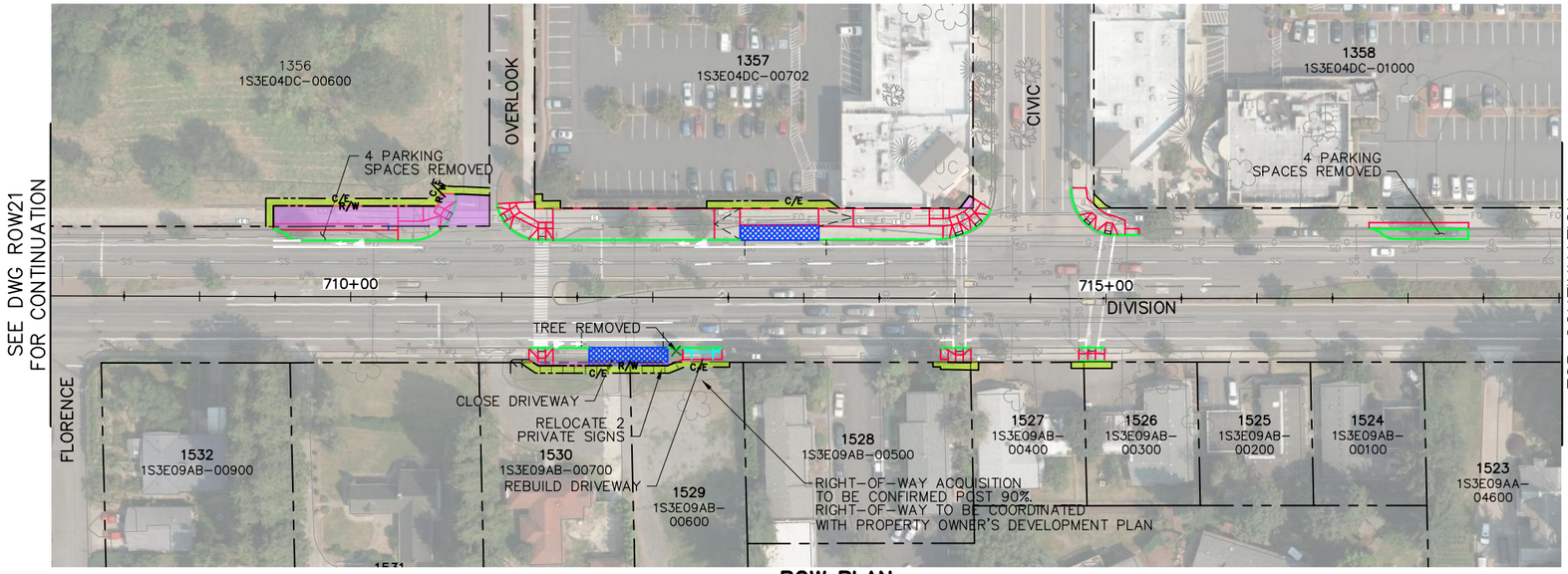

ROW PLAN
SCALE: 1"= 50'

RIGHT-OF-WAY ACQUISITIONS AND CONSTRUCTION EASEMENTS		
TAX LOT ID	RIGHT-OF-WAY (SQ FT)	CONSTRUCTION EASEMENT (SQ FT)
1S3E04DC-00600	2173.6	841.1
1S3E04DC-00702	43.3	517.2
1S3E09AB-00700	128.6	349.4
1S3E04DC-01000	3	44.7
1S3E09AB-00600	56.3	268.5
1S3E09AB-00500	2.0	111.0
1S3E09AB-00400	0	60.8
1S3E09AB-00300	0	76.7
1S3E04DD-02500	149.4	478.2
1S3E09A-00100	38.9	245.4
1S3E04DD-03100	1.5	141.5

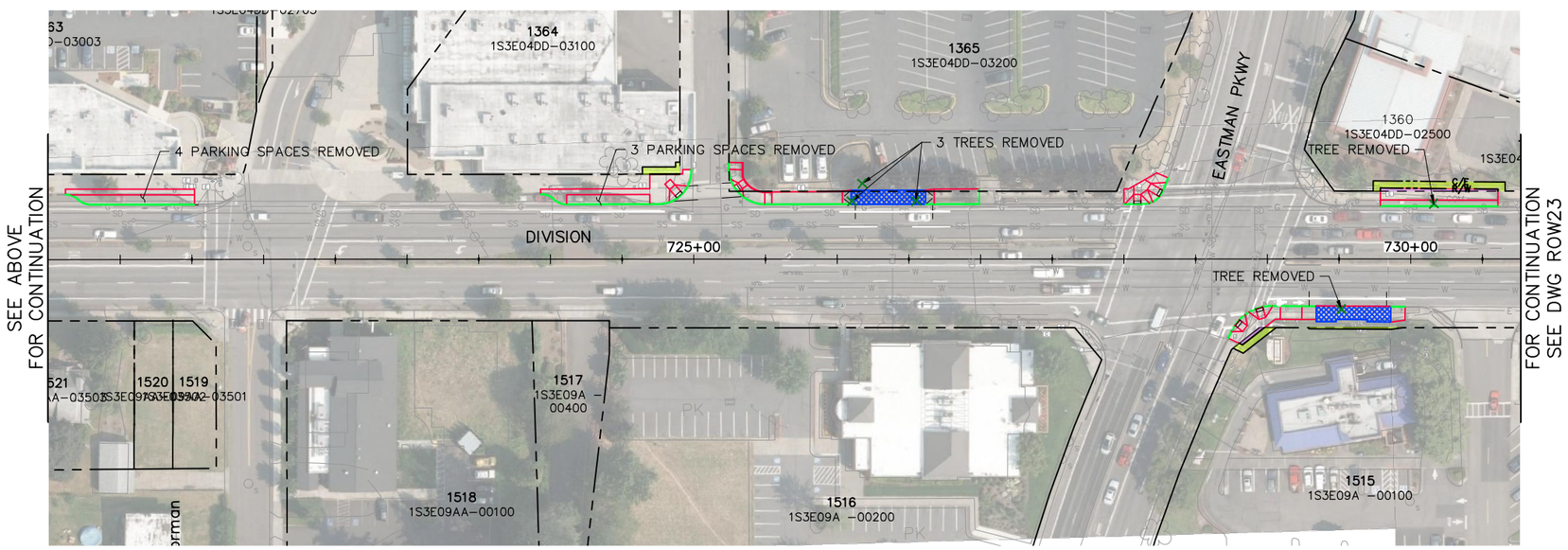

ROW PLAN
SCALE: 1"= 50'

LEGEND

- RIGHT-OF-WAY AREA
- CONSTRUCTION EASEMENT AREA
- PLATFORM
- TREE REMOVAL
- R/W — RIGHT-OF-WAY LINE
- C/E — CONSTRUCTION EASEMENT LINE
- CURB
- SIDEWALK
- DRIVEWAY
- BAT LANE
- CITY OF PORTLAND PROJECTS
- ODOT PROJECT

50' 25' 0 50' 100'
SCALE: 1" = 50'

NO.	DATE	BY / CHK.	APPD.	REVISIONS

CLB	DESIGNED	10/19/17 DATE
ARO	DRAWN	10/19/17 DATE
CJH	CHECKED	07/03/19 DATE
	APPROVED	DATE

PRELIMINARY NOT FOR CONSTRUCTION

TRI-COUNTY METROPOLITAN TRANSPORTATION DISTRICT OF OREGON

WSP USA Inc.
851 SW Sixth Ave
Suite 1600
Portland, OR 97204
Tel: 1 503 274 8772

TRIMET
ENGINEERING AND CONSTRUCTION DIVISION
1800 SW FIRST AVE., SUITE 300
PORTLAND, OREGON 97201

SUBMITTED: DATE: APPROVED: DATE:

DIVISION TRANSIT PROJECT

CIVIL
ROW PLAN
ROW22

SCALE:	DRAWING NO.:	CONTRACT NO.:	SHEET NO.:
1" = 50'	DTP-ROW	RC170245RT	

C:\BMS\WSP-PB-US-PW-02\WSP__ANTHONY.ODONNELL\DMS01634\DTP-ROW.DWG, ROW22, 7/3/2019 6:16:06 PM

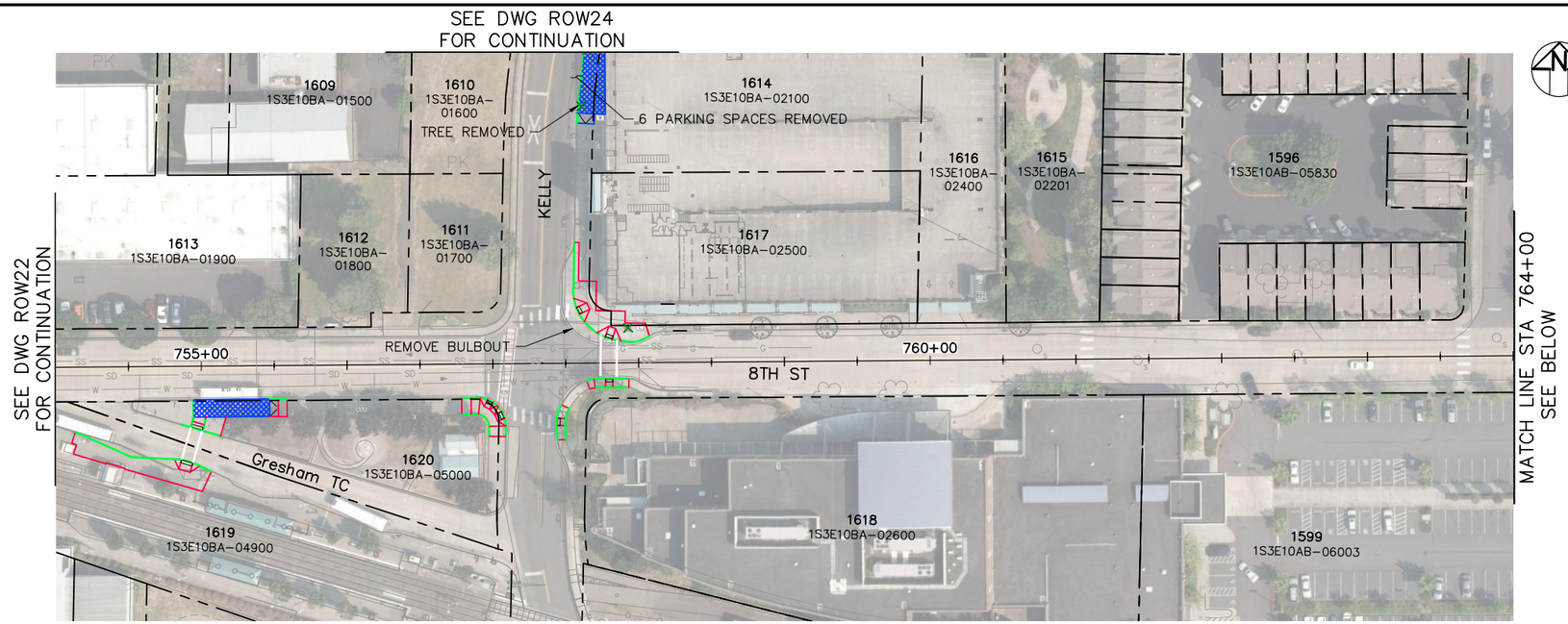

ROW PLAN
SCALE: 1" = 50'

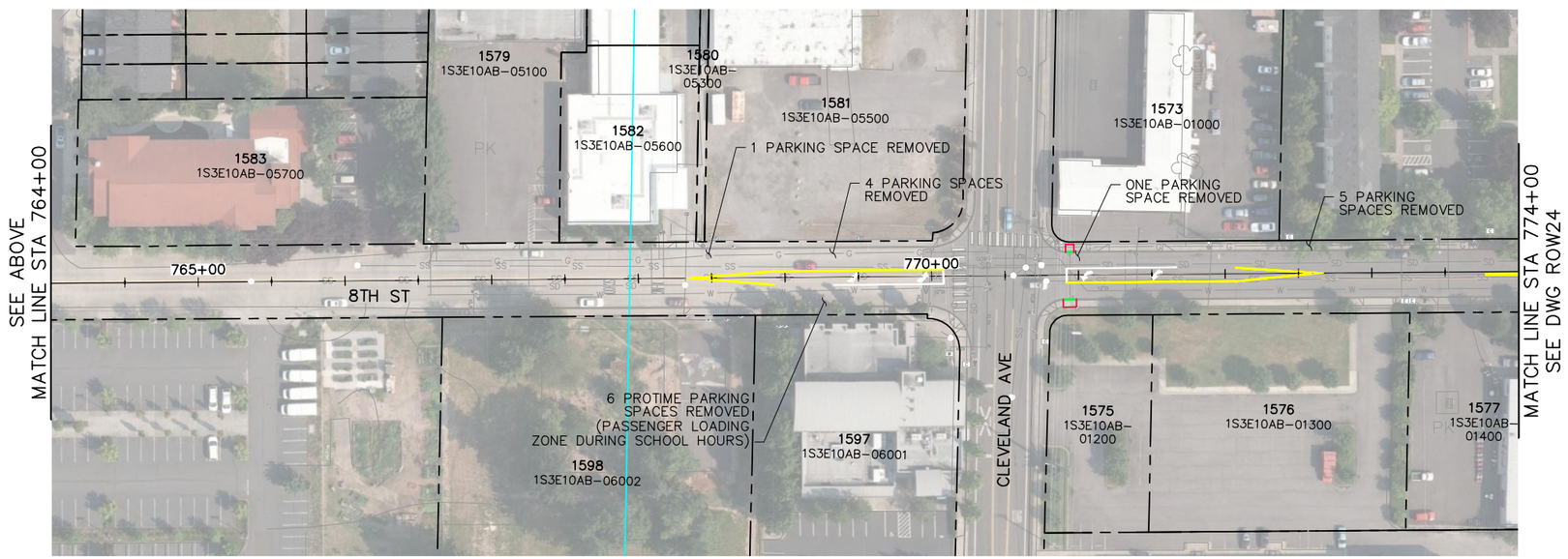

ROW PLAN
SCALE: 1" = 50'

LEGEND

- RIGHT-OF-WAY AREA
- CONSTRUCTION EASEMENT AREA
- PLATFORM
- TREE REMOVAL
- R/W — RIGHT-OF-WAY LINE
- C/E — CONSTRUCTION EASEMENT LINE
- CURB
- SIDEWALK
- DRIVEWAY
- BAT LANE
- CITY OF PORTLAND PROJECTS
- ODOT PROJECT

50' 25' 0 50' 100'
SCALE: 1" = 50'

NO.	DATE	BY / CHK.	APPD.	REVISIONS

CLB DESIGNED	10/19/17 DATE	PRELIMINARY NOT FOR CONSTRUCTION
ARO DRAWN	10/19/17 DATE	
CJH CHECKED	07/03/19 DATE	
APPROVED	DATE	

TRI-COUNTY METROPOLITAN TRANSPORTATION DISTRICT OF OREGON

WSP USA Inc.
851 SW Sixth Ave
Suite 1600
Portland, OR 97204
Tel: 1 503 274 8772

TRIMET
ENGINEERING AND CONSTRUCTION DIVISION
1800 SW FIRST AVE., SUITE 300
PORTLAND, OREGON 97201

SUBMITTED: | DATE: | APPROVED: | DATE:

DIVISION TRANSIT PROJECT

CIVIL
ROW PLAN
ROW23

SCALE:	DRAWING NO.:	CONTRACT NO.:	SHEET NO.:
1" = 50'	DTP-ROW	RC170245RT	

C:\BMS\WSP-PB-US-PW-02\WSP__ANTHONY.ODONNELL\DMS01634\DTP-ROW.DWG, ROW23, 7/3/2019 6:16:45 PM

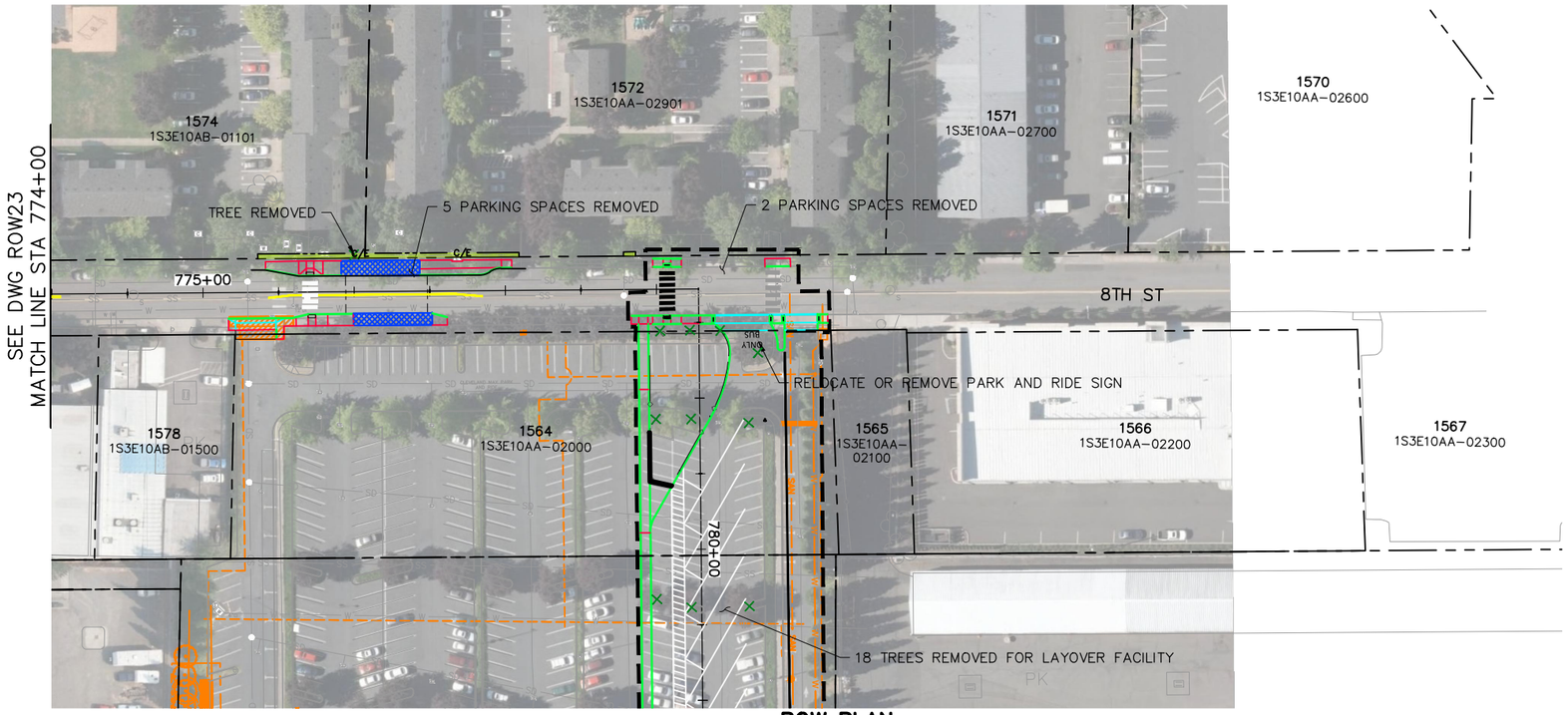

ROW PLAN
SCALE: 1"= 50'

RIGHT-OF-WAY ACQUISITIONS AND CONSTRUCTION EASEMENTS		
TAX LOT ID	RIGHT-OF-WAY (SQ FT)	CONSTRUCTION EASEMENT (SQ FT)
1S3E10AB-01101	0	217.0
1S3E10AA-02901	0	334.0

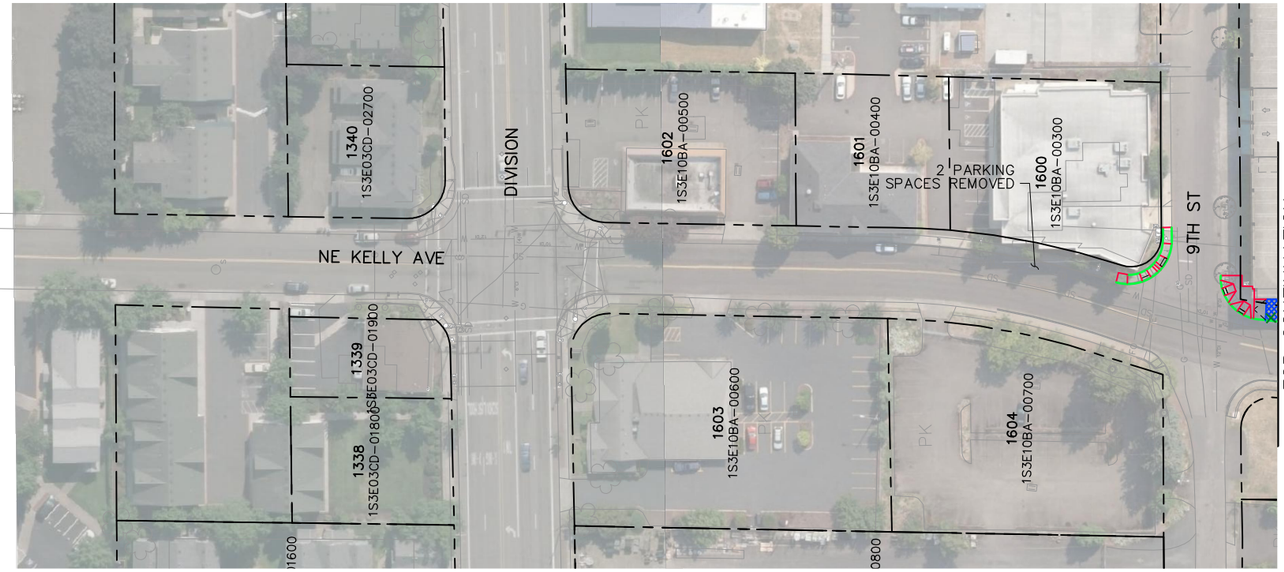

ROW PLAN
SCALE: 1"= 50'

LEGEND

- RIGHT-OF-WAY AREA
- CONSTRUCTION EASEMENT AREA
- PLATFORM
- TREE REMOVAL
- R/W — RIGHT-OF-WAY LINE
- C/E — CONSTRUCTION EASEMENT LINE
- CURB
- SIDEWALK
- DRIVEWAY
- BAT LANE
- CITY OF PORTLAND PROJECTS
- ODOT PROJECT

50' 25' 0 50' 100'
SCALE: 1" = 50'

NO.	DATE	BY / CHK.	APPD.	REVISIONS

CLB	DESIGNED	10/19/17 DATE
ARO	DRAWN	10/19/17 DATE
CJH	CHECKED	07/03/19 DATE
	APPROVED	DATE

PRELIMINARY NOT FOR CONSTRUCTION

TRI-COUNTY METROPOLITAN TRANSPORTATION DISTRICT OF OREGON

WSP USA Inc.
851 SW Sixth Ave
Suite 1600
Portland, OR 97204
Tel: 1 503 274 8772

TRIMET
ENGINEERING AND CONSTRUCTION DIVISION
1800 SW FIRST AVE., SUITE 300
PORTLAND, OREGON 97201

SUBMITTED: | DATE: | APPROVED: | DATE:

DIVISION TRANSIT PROJECT

CIVIL
ROW PLAN
ROW24

SCALE:	DRAWING NO.:	CONTRACT NO.:	SHEET NO.:
1" = 50'	DTP-ROW	RC170245RT	

C:\BMS\WSP-PB-US-PW-02\WSP__ANTHONY.ODONNELL\DMS01634\DTP-ROW.DWG, ROW24, 7/3/2019 6:17:21 PM